Automated Data Production

Craig T. Greene – ArcGIS for Maritime | Esri

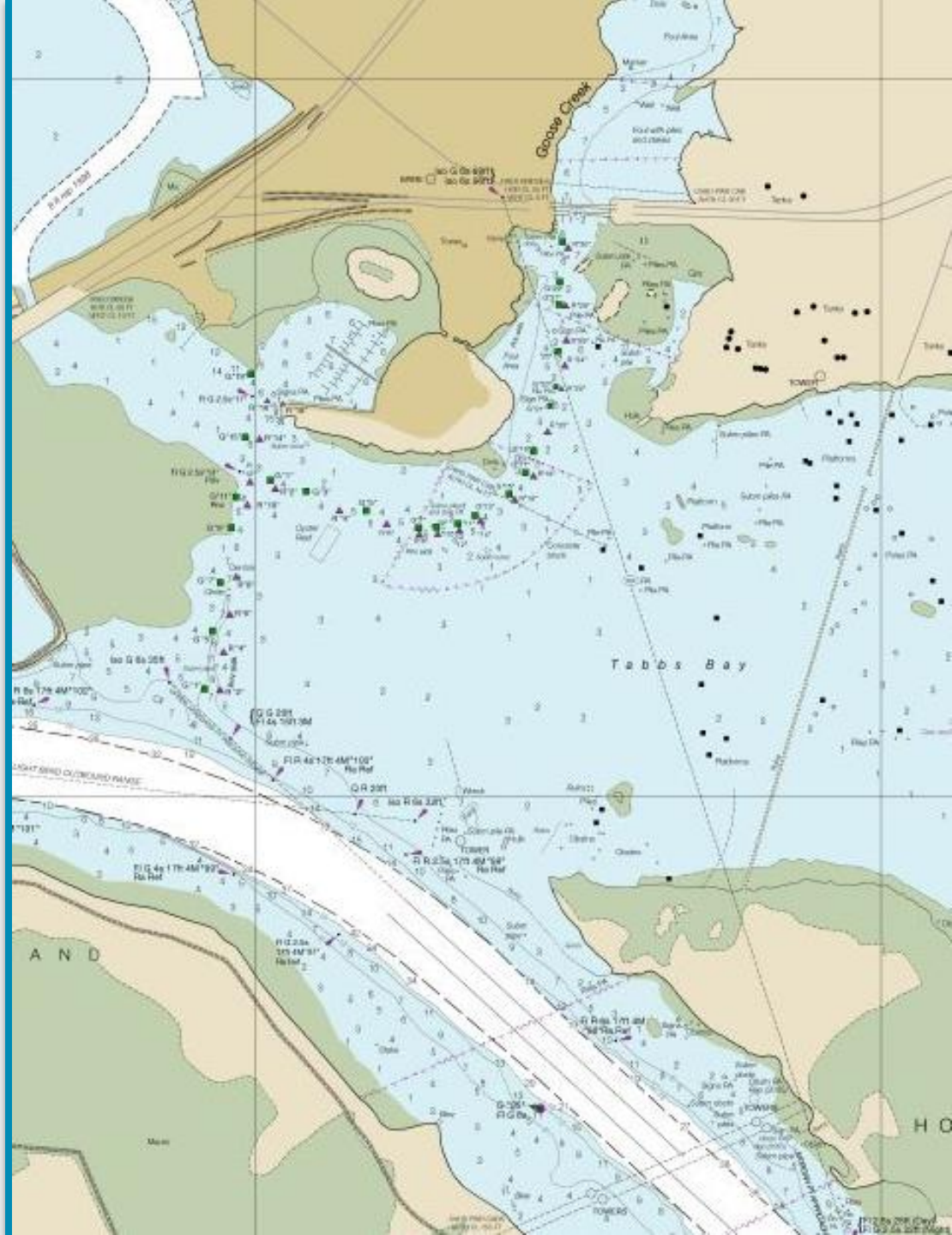

Automated data production

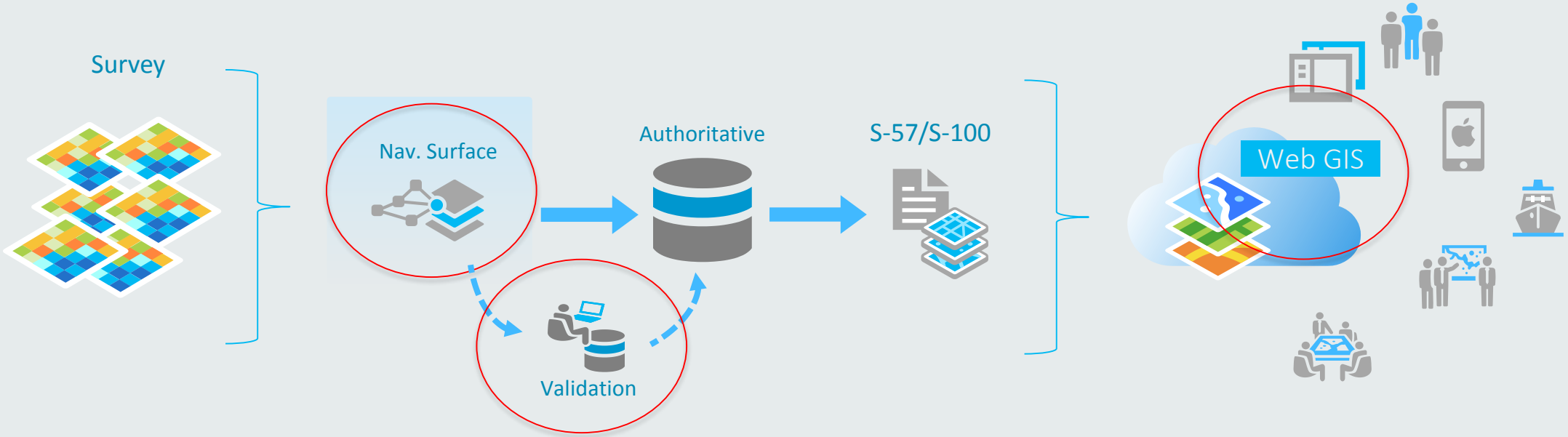

Navigational surface

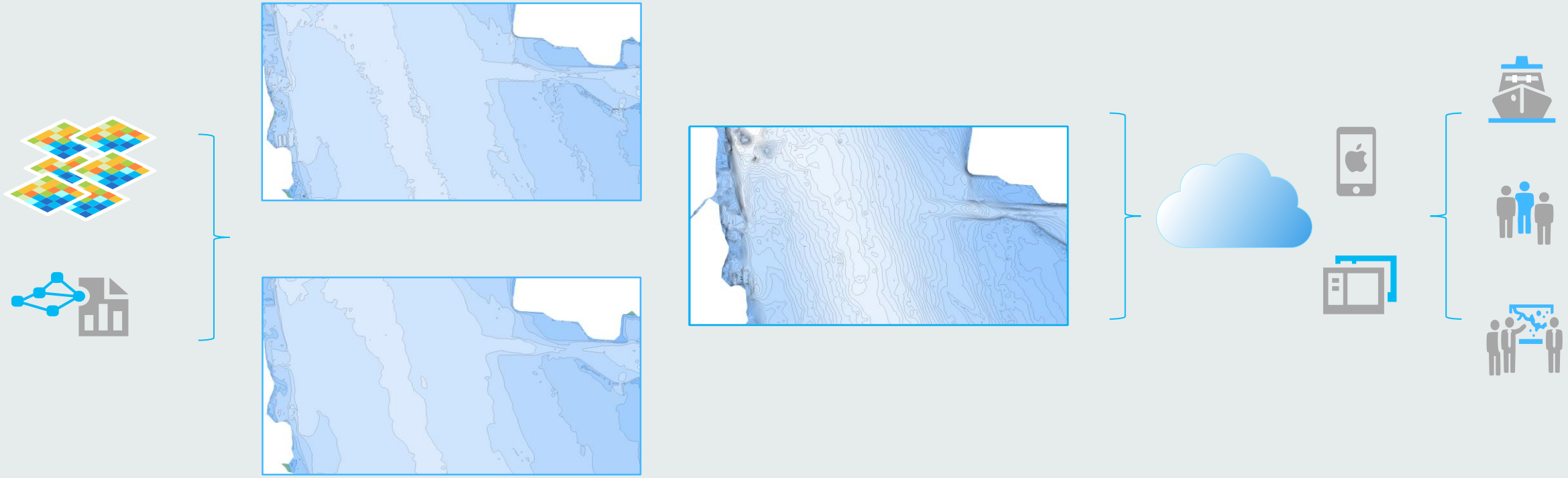

Validation

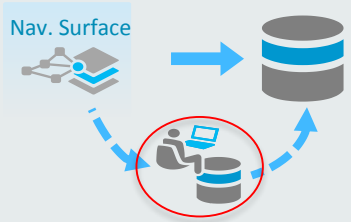

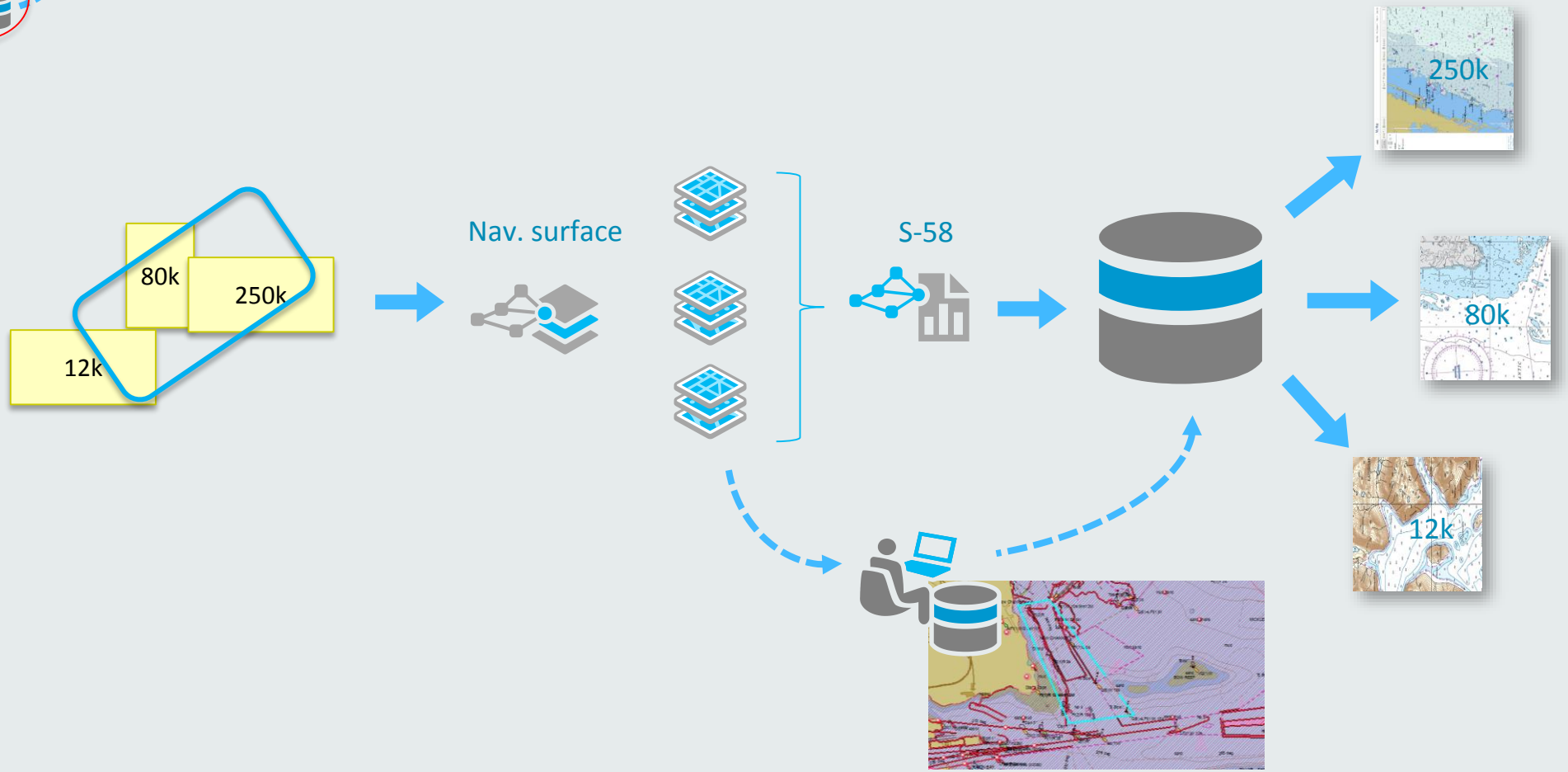

Custom web products

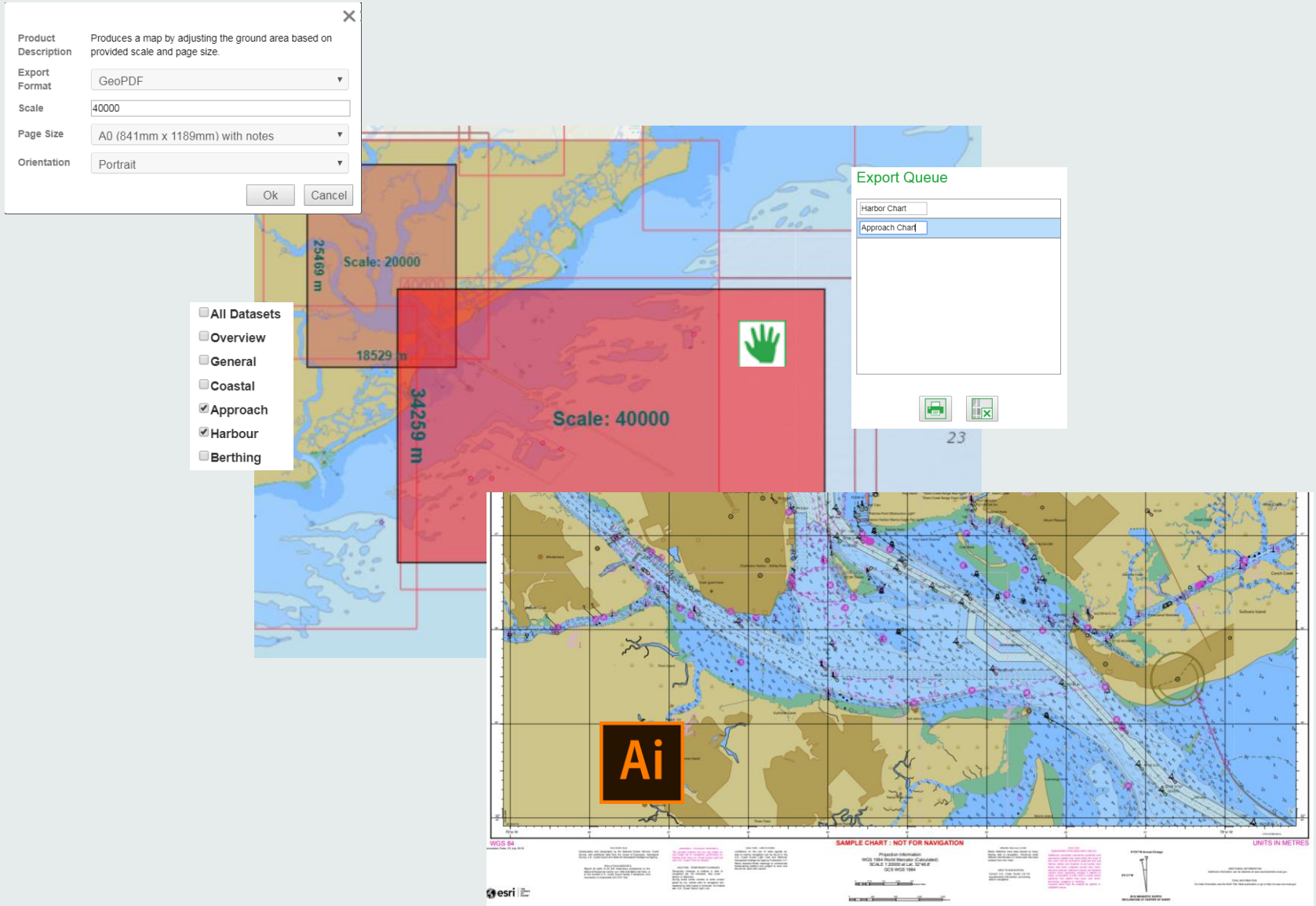

Thank you

Maritime ArcGIS Online Organization
http://esriho.maps.arcgis.com/home/index.html

Maritime GeoNet Page
https://geonet.esri.com/groups/arcgis-for-maritime

Contact
cgreene@esri.com