BookletChart™

Pitt Pt. and Vicinity

(NOAA Chart 16066)

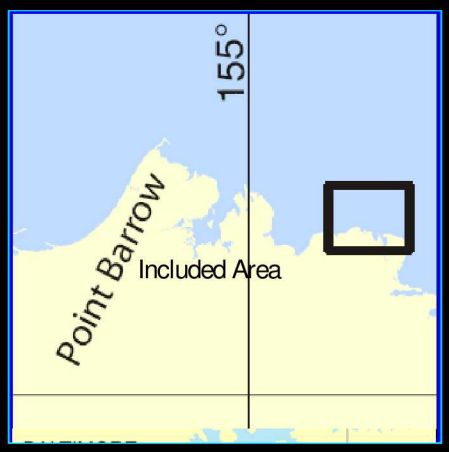

A reduced scale NOAA nautical chart for small boaters. When possible, use the full size NOAA chart for navigation.

- ☑ *Complete, reduced scale nautical chart*
- ☑ *Print at home for free*
- ☑ *Convenient size*
- ☑ *Up to date with all Notices to Mariners*
- ☑ *United States Coast Pilot excerpts*
- ☑ *Compiled by NOAA, the nation's chartmaker.*

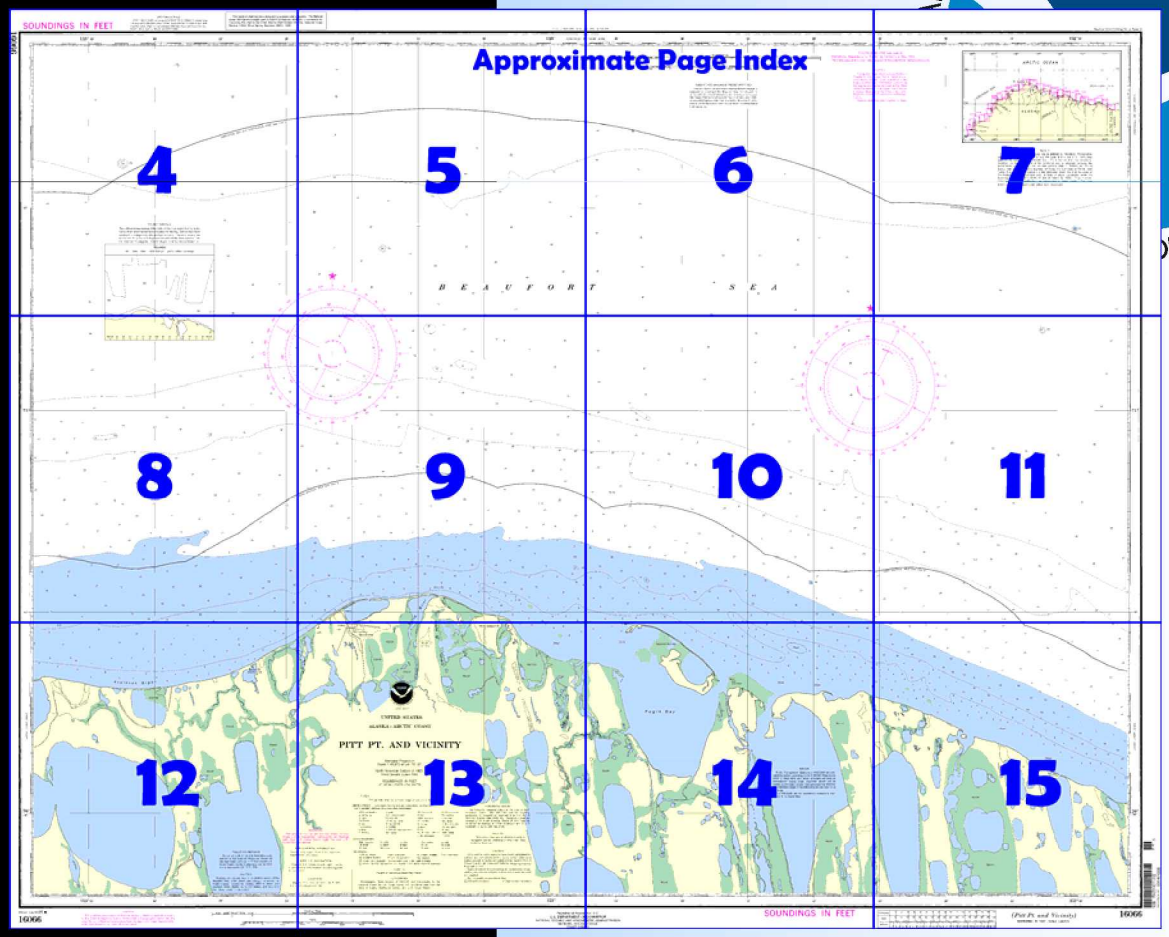

Home Edition (not for sale)

Published by the
National Oceanic and Atmospheric Administration
National Ocean Service
Office of Coast Survey
www.NauticalCharts.NOAA.gov
301-713-2770

What are Nautical Charts?

Nautical charts are a fundamental tool of marine navigation. They show water depths, obstructions, buoys, other aids to navigation, and much more. The information is shown in a way that promotes safe and efficient navigation. Chart carriage is mandatory on the commercial ships that carry America's commerce. They are also used on every Navy and Coast Guard ship, fishing and passenger vessels, and are widely carried by recreational boaters.

What is a BookletChart™?

This BookletChart is made to help recreational boaters locate themselves on the water. It has been reduced in scale for convenience, but otherwise contains all the information of the full-scale nautical chart. The bar scales have also been reduced, and are accurate when used to measure distances in this BookletChart. See the Note at the bottom of page 5 for the reduction in scale applied to this chart.

Whenever possible, use the official, full scale NOAA nautical chart for navigation. Nautical chart sales agents are listed on the Internet at http://www.NauticalCharts.NOAA.gov.

This BookletChart does NOT fulfill chart carriage requirements for regulated commercial vessels under Titles 33 and 44 of the Code of Federal Regulations.

Notice to Mariners Correction Status

This BookletChart has been updated for chart corrections published in the U.S. Coast Guard Local Notice to Mariners, the National Geospatial Intelligence Agency Weekly Notice to Mariners, and, where applicable, the Canadian Coast Guard Notice to Mariners. Additional chart corrections have been made by NOAA in advance of their publication in a Notice to Mariners. The last Notices to Mariners applied to this chart are listed in the Note at the bottom of page 7. Coast Pilot excerpts are not being corrected.



[Coast Pilot 9, Chapter 9 excerpts]
(155) **Pitt Point** (70°55.5'N., 153°08.2'W.), 69 miles ESE of Point Barrow, is about halfway between Smith Bay and Harrison Bay. On the SE side is a large, shallow lagoon that is separated from Beaufort Sea by a narrow sand barrier. Heavy seas open and close passages that have been used by native launches. There are depths of 8 to 10 feet 200 yards off Pitt Point.

Table of Selected Chart Notes

Corrected through NM Jun. 16/07
Corrected through LNM Jun. 05/07

HEIGHTS
Heights in feet above Mean High Water.

Mercator Projection
Scale 1:48,973 at Lat 70° 55'

North American Datum of 1983
(World Geodetic System 1984)

SOUNDINGS IN FEET
AT MEAN LOWER LOW WATER

WARNING
The prudent mariner will not rely solely on any single aid to navigation, particularly on floating aids. See U.S. Coast Guard Light List and U.S. Coast Pilot for details.

AIDS TO NAVIGATION
Consult U.S. Coast Guard Light List for supplemental information concerning aids to navigation.

NOTE A
Navigation regulations are published in Chapter 2, U.S. Coast Pilot 8. Additions or revisions to Chapter 2 are published in the Notice to Mariners. Information concerning the regulations may be obtained at the Office of the Commander, 17th Coast Guard District in Juneau, Alaska, or at the Office of the District Engineer, Corps of Engineers in Anchorage, Alaska.
Refer to charted regulation section numbers.

SUPPLEMENTAL INFORMATION
Consult U.S. Coast Pilot 9 for important supplemental information.

CAUTION
Limitations on the use of radio signals as aids to marine navigation can be found in the U.S. Coast Guard Light Lists and National Geospatial-Intelligence Agency Publication 117.
Radio direction-finder bearings to commercial broadcasting stations are subject to error and should be used with caution.
Station positions are shown thus:
⊙(Accurate location) o(Approximate location)

CAUTION
Temporary changes or defects in aids to navigation are not indicated on this chart. See Local Notice to Mariners.

AUTHORITIES
Hydrography and topography by the National Ocean Service, Coast Survey, with additional data from the U. S. Coast Guard and Geological Survey.

HORIZONTAL DATUM
The horizontal reference datum of this chart is North American Datum of 1983 (NAD 83), which for charting purposes is considered equivalent to the World Geodetic System 1984 (WGS 84). Geographic positions referred to the North American Datum of 1927 must be corrected an average of 1.298" southward and 11.914" westward to agree with this chart.

POLLUTION REPORTS
Report all spills of oil and hazardous substances to the National Response Center via 1-800-424-8802 (toll free), or to the nearest U.S. Coast Guard facility if telephone communication is impossible (33 CFR 153).

CAUTION
This chart has been corrected from the Notice to Mariners (NM) published weekly by the National Geospatial-Intelligence Agency and the Local Notice to Mariners (LNM) issued periodically by each U.S. Coast Guard district to the dates shown in the lower left hand corner. Chart updates corrected from Notice to Mariners published after the dates shown in the lower left hand corner are available at nauticalcharts.noaa.gov.

NOTE X
Within the 12-nautical mile Territorial Sea, established by Presidential Proclamation, some Federal laws apply. The Three Nautical Mile Line, previously identified as the outer limit of the territorial sea, is retained as it continues to depict the jurisdictional limit of the other laws. The 9-nautical mile Natural Resource Boundary off the Gulf coast of Florida, Texas, and Puerto Rico, and the Three Nautical Mile Line elsewhere remain in most cases the inner limit of Federal fisheries jurisdiction and the outer limit of the jurisdiction of the states. The 24-nautical mile Contiguous Zone and the 200-nautical mile Exclusive Economic Zone were established by Presidential Proclamation. Unless fixed by treaty or the U.S. Supreme Court, these maritime limits are subject to modification.

COLREGS, 80.1705 (see note A)
International Regulations for Preventing Collisions at Sea, 1972.
The entire area of this chart falls seaward of the COLREGS Demarcation Line.

This nautical chart has been designed to promote safe navigation. The National Ocean Service encourages users to submit corrections, additions, or comments for improving this chart to the Chief, Marine Chart Division (N/CS2), National Ocean Service, NOAA, Silver Spring, Maryland 20910-3282.

SOURCE DIAGRAM
The outlined areas represent the limits of the most recent hydrographic survey information that has been evaluated for charting. Surveys have been banded in this diagram by date and type of survey. Channels maintained by the U.S. Army Corps of Engineers are periodically resurveyed and are not shown on this diagram. Refer to Chapter 1, United States Coast Pilot.

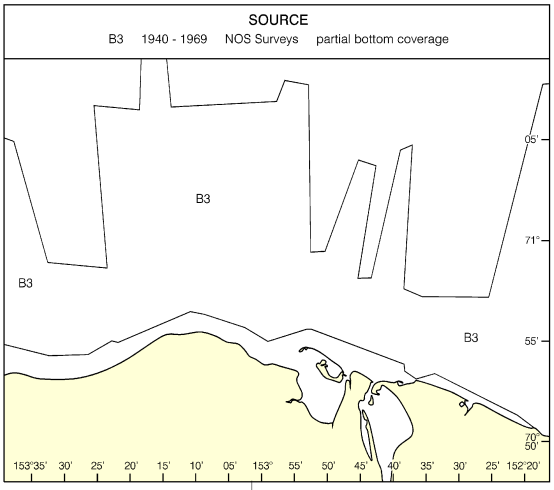

PRINT-ON-DEMAND CHARTS
NOAA and its partner, OceanGrafix, offer this chart updated weekly by NOAA for Notices to Mariners and critical corrections. Charts are printed when ordered using Print-on-Demand technology. New Editions are available 5-8 weeks before their release as traditional NOAA charts. Ask your chart agent about Print-on-Demand charts or contact NOAA at 1-800-584-4683, http://NauticalCharts.gov, help@NauticalCharts.gov, or OceanGrafix at 1-877-56CHART, http://OceanGrafix.com, or help@OceanGrafix.com.

PRINT-ON-DEMAND CHARTS

NOAA and its partner, OceanGrafix, offer this chart updated weekly by NOAA for Notices to Mariners and critical corrections. Charts are printed when ordered using Print-on-Demand technology. New Editions are available 5-8 weeks before their release as traditional NOAA charts. Ask your chart agent about Print-on-Demand charts or contact NOAA at 1-800-584-4683, http://NauticalCharts.gov, help@NauticalCharts.gov, or OceanGrafix at 1-877-56CHART, http://OceanGrafix.com, or help@OceanGrafix.com.

This nautica
Ocean Service en
Improving this ch
Service, NOAA, S

SOUNDINGS IN FEET

16066

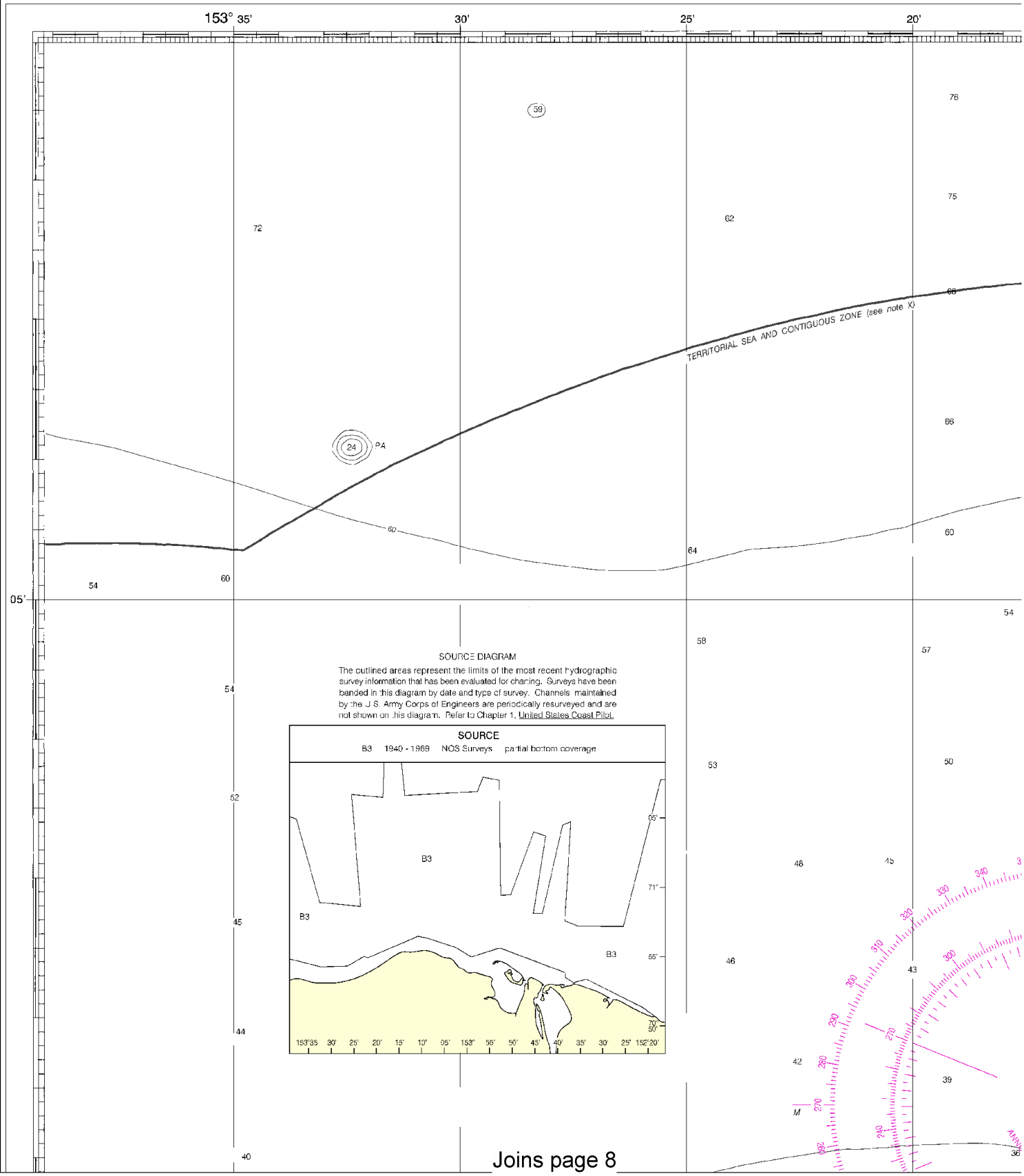

Joins page 8

North

ɔa chart has been designed to promote safe navigation. The National
encourages users to submit corrections, add tions, or comments for
chart to the Chief, Marine Chart Division (N/CS2), National Ocean
, Silver Spring Maryland 20910-3282.

Formerly C&GS 9467, 1st Ed., Apr 1955 D-1955-864 KAHP 2/131

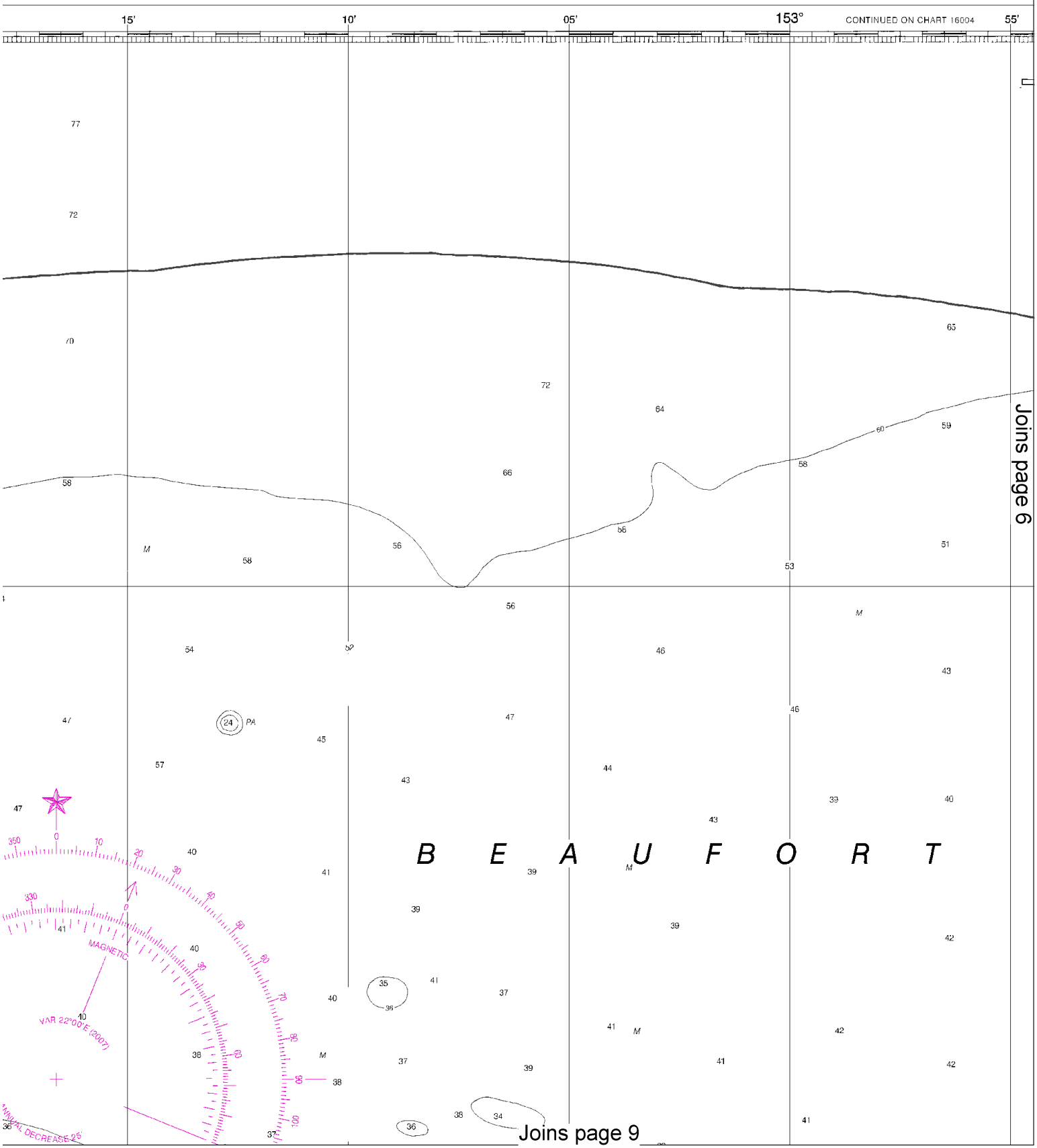

This BookletChart was reduced to 70% of the original chart scale.
The new scale is 1:69961. Barscales have also been reduced and
are accurate when used to measure distances in this BookletChart.

Formerly C&GS 9467, 1st Ed., Apr 1955 D-1955-864 KAPP 2131

CONTINUED ON CHART 16004

53° 55' 50' 45' 40'

Nautical Miles

Yards

International Regul
The entire area of

SUBSISTENCE WHALING IN THE BEAUFORT SEA

Mariners should be aware that Alaskan Natives engage in subsistence whaling in the Beaufort Sea from August 15 to October 31. Vessel operators are requested to contact the Alaska Eskimo Whaling Commission at (907) 852-2392, or aewcdir@barrow.com prior to entering this area for information about the location and avoidance of traditional Native hunting parties.

Joins page 5

Joins page 10

D R T S E A

6

North



Joins page 11

This BookletChart has been updated with: Coast Guard Local Notice To Mariners: 0710 2/16/2010,
NGA Weekly Notice to Mariners: 0910 2/27/2010,
Canadian Coast Guard Notice to Mariners: 0909 9/25/2009.

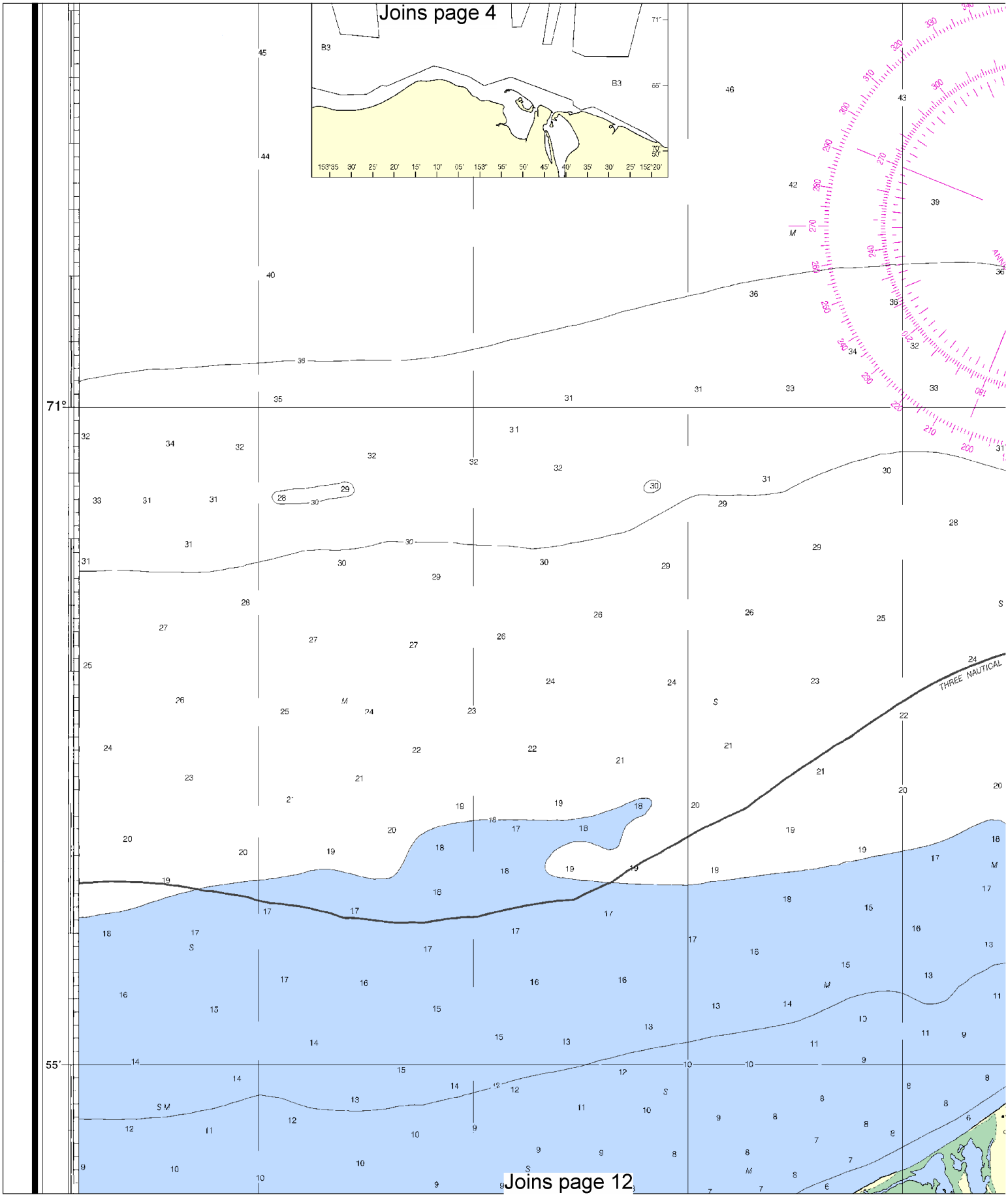

8

North

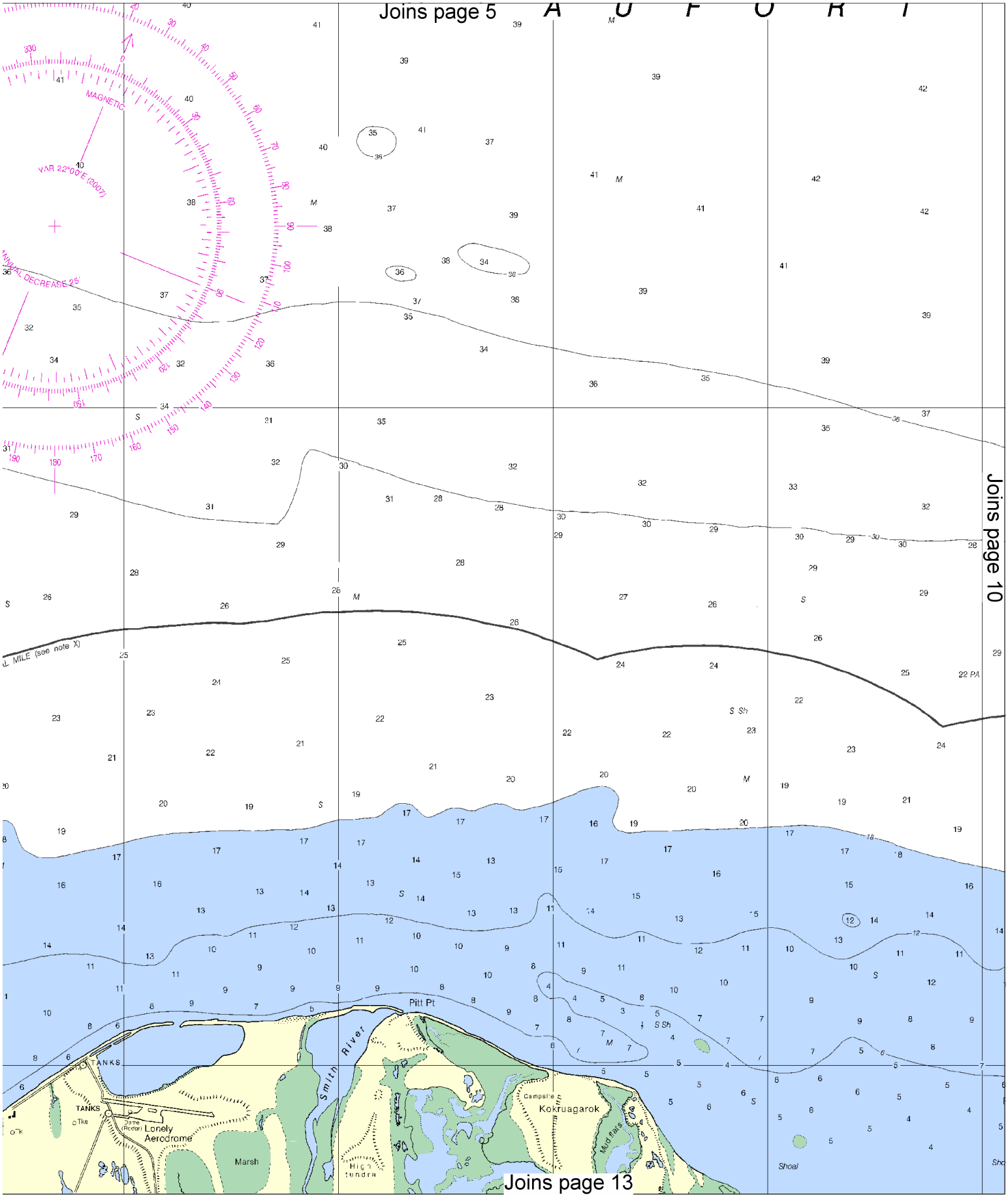
Joins page 5
A U F O R T
MAGNETIC
VAR 22°00'E (2007)
ANNUAL DECREASE 25'
Joins page 10
Pitt Pt
Smith River
TANKS
Lonely Aerodrome
Marsh
High tundra
Campsite
Kokruagarok
Mud Flats
Shoal
Joins page 13


Joins page 6
Joins page 9
Joins page 14
Pogik Pt
Shoal
Shoal
Sand and Mud flats
Shoal

North

Joins page 7

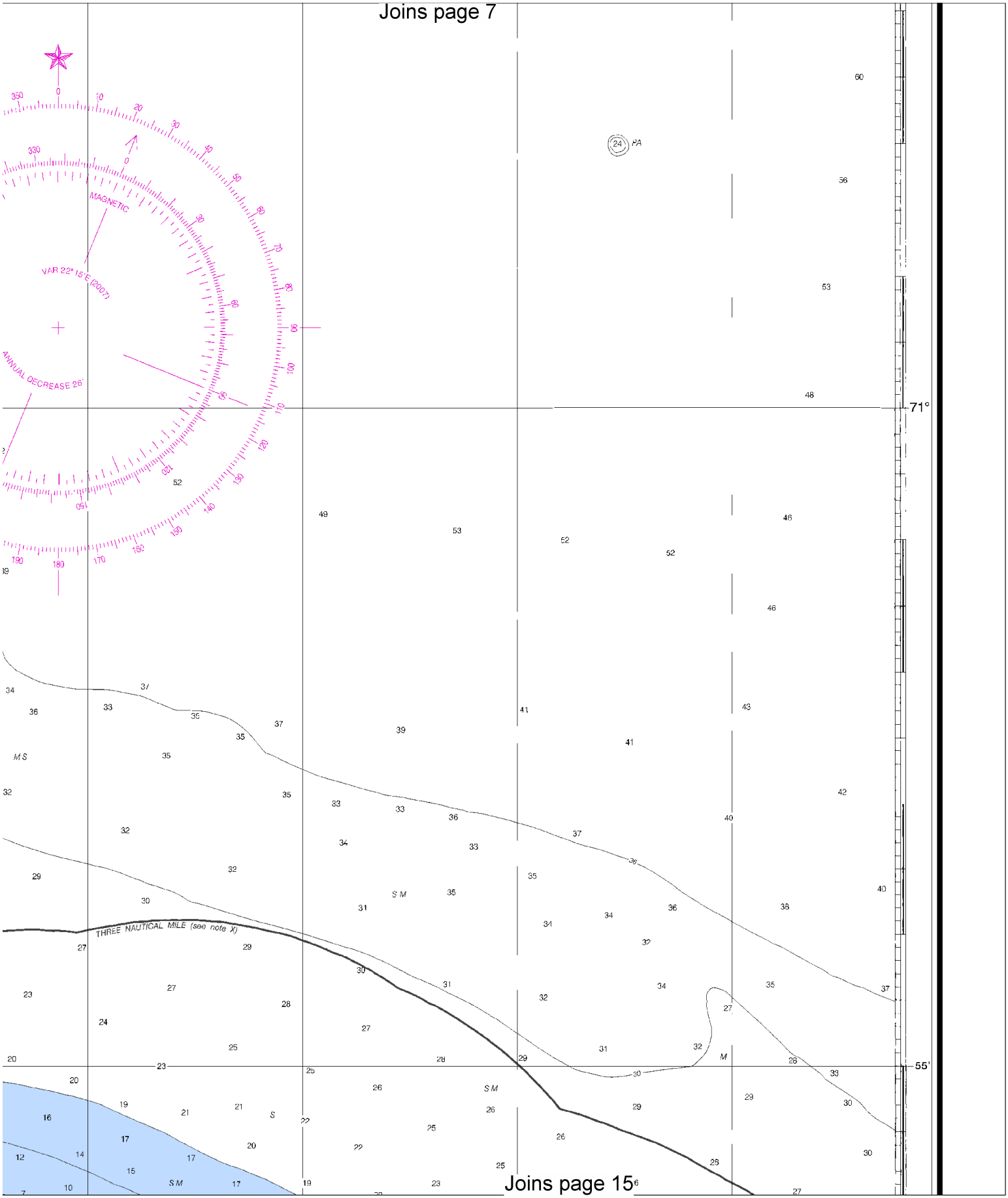

Joins page 15

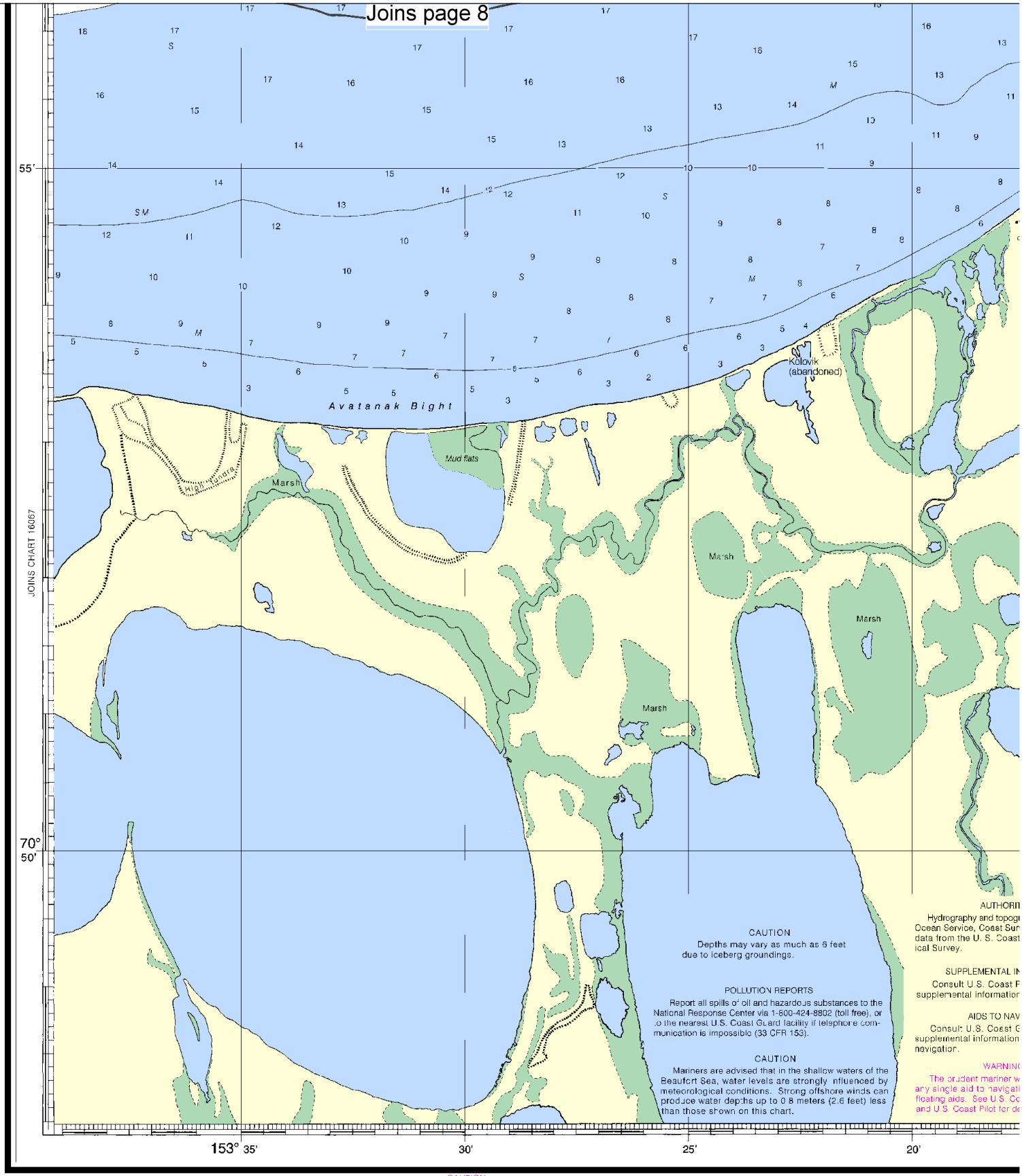

7th Ed., Jun./07 ■ Corrected through NM: Jun. 16/07
Corrected through LNM Jun. 05/07

16066

CAUTION
This chart has been corrected from the Notice to Mariners (NM) published weekly by the National Geospatial-Intelligence Agency and the Local Notice to Mariners (LNM) issued periodically by each U.S. Coast Guard district to the dates shown in the lower left hand corner. Chart updates corrected from Notice to Mariners published after the dates shown in the lower left hand corner are available at nauticalcharts.noaa.gov.

Nautic

1 0 1

Y

1000 0 1000 2000

12

North

Joins page 9

Joins page 14

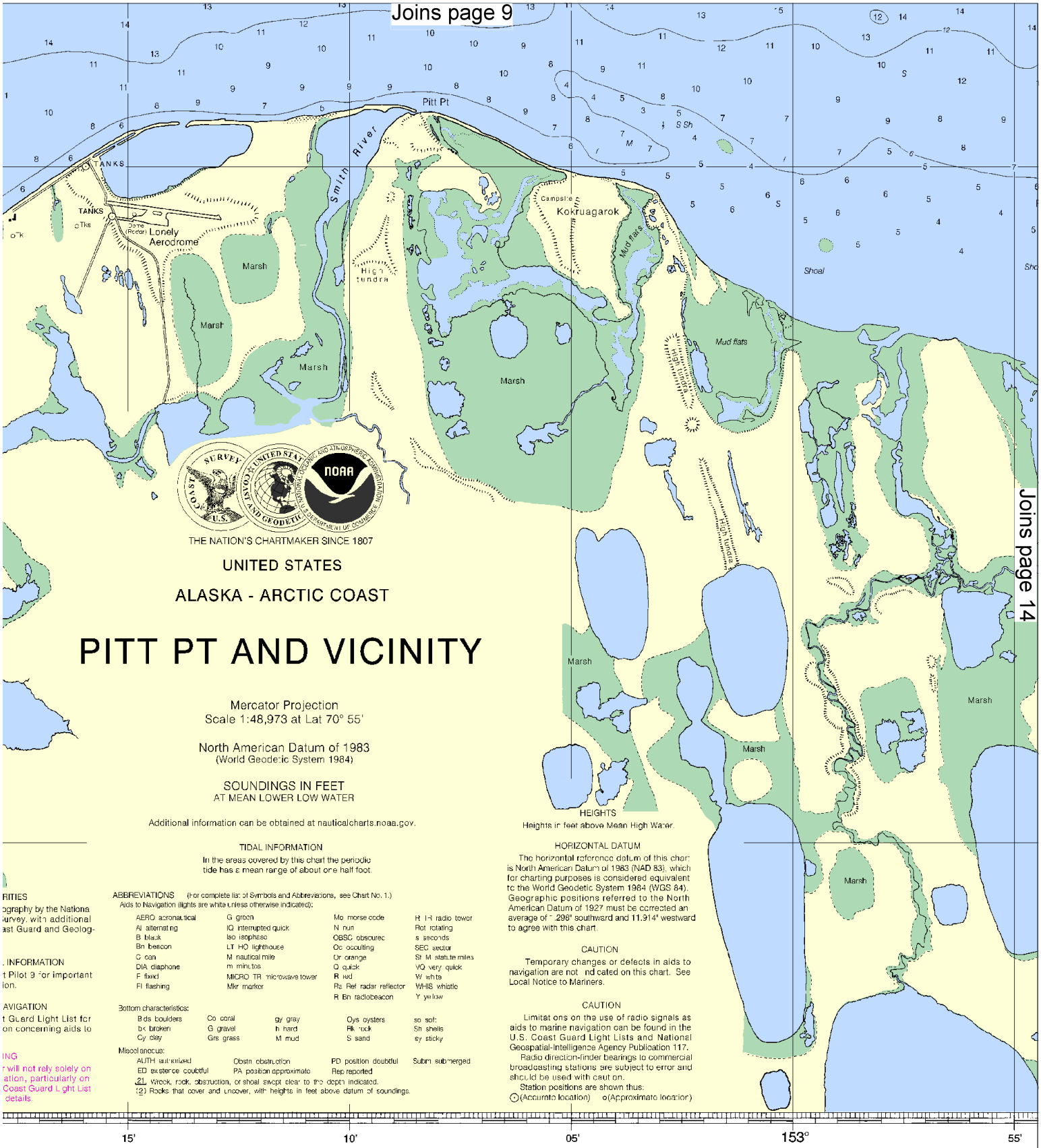

Nautical Miles: 2 3 4

Yards: 3000 4000 5000 6000

Published at Washington, D.C.
U.S. DEPARTMENT OF COMMERCE
NATIONAL OCEANIC AND ATMOSPHERIC ADMINISTRATION
NATIONAL OCEAN SERVICE
COAST SURVEY

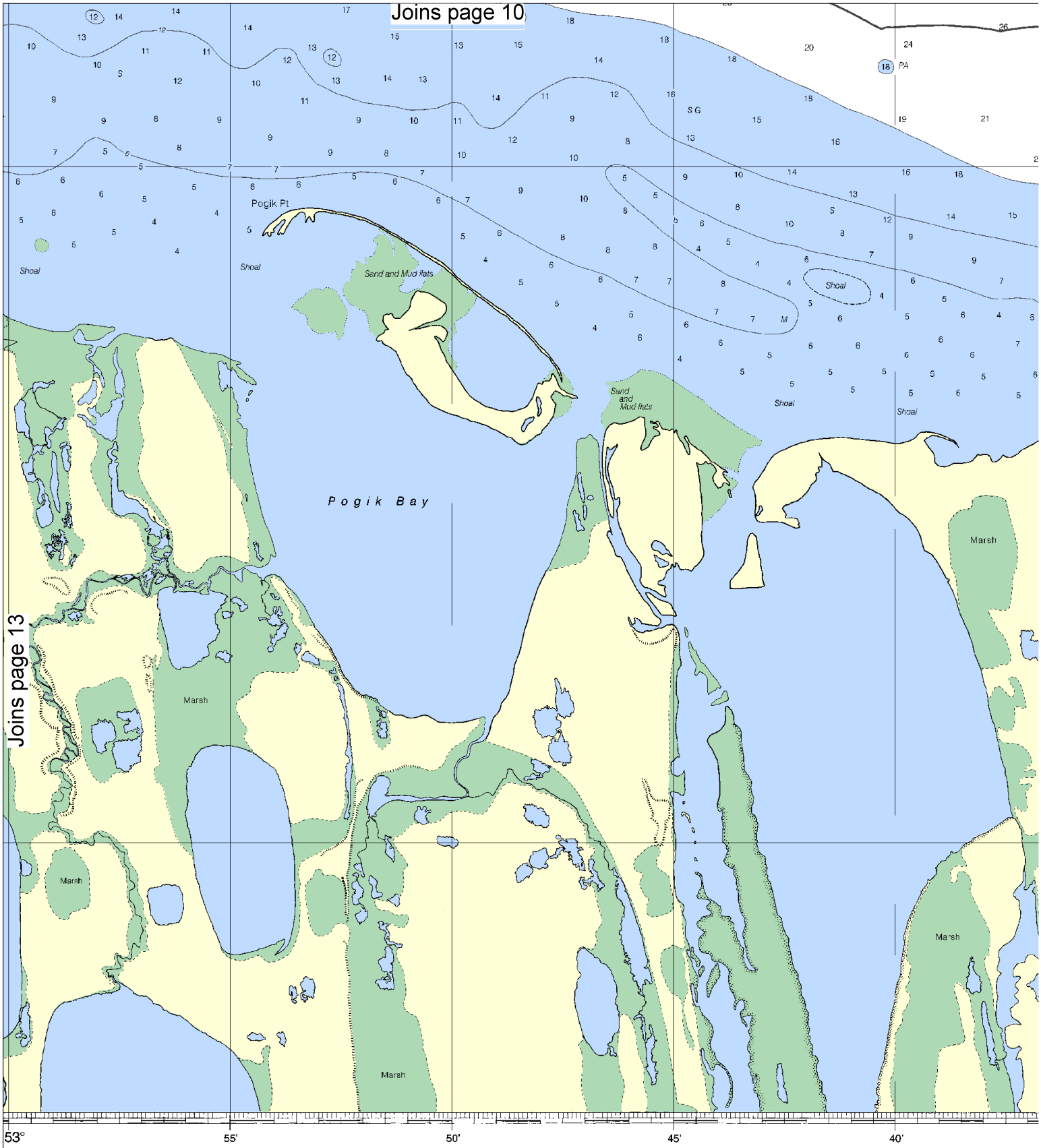

Published at Wash ngton, D.C.
U.S. DEPARTMENT OF COMMERCE
AL OCEANIC AND ATMOSPHERIC ADMINISTRATION
NATIONAL OCEAN SERVICE
COAST SURVEY

SOUNDINGS IN FE

North

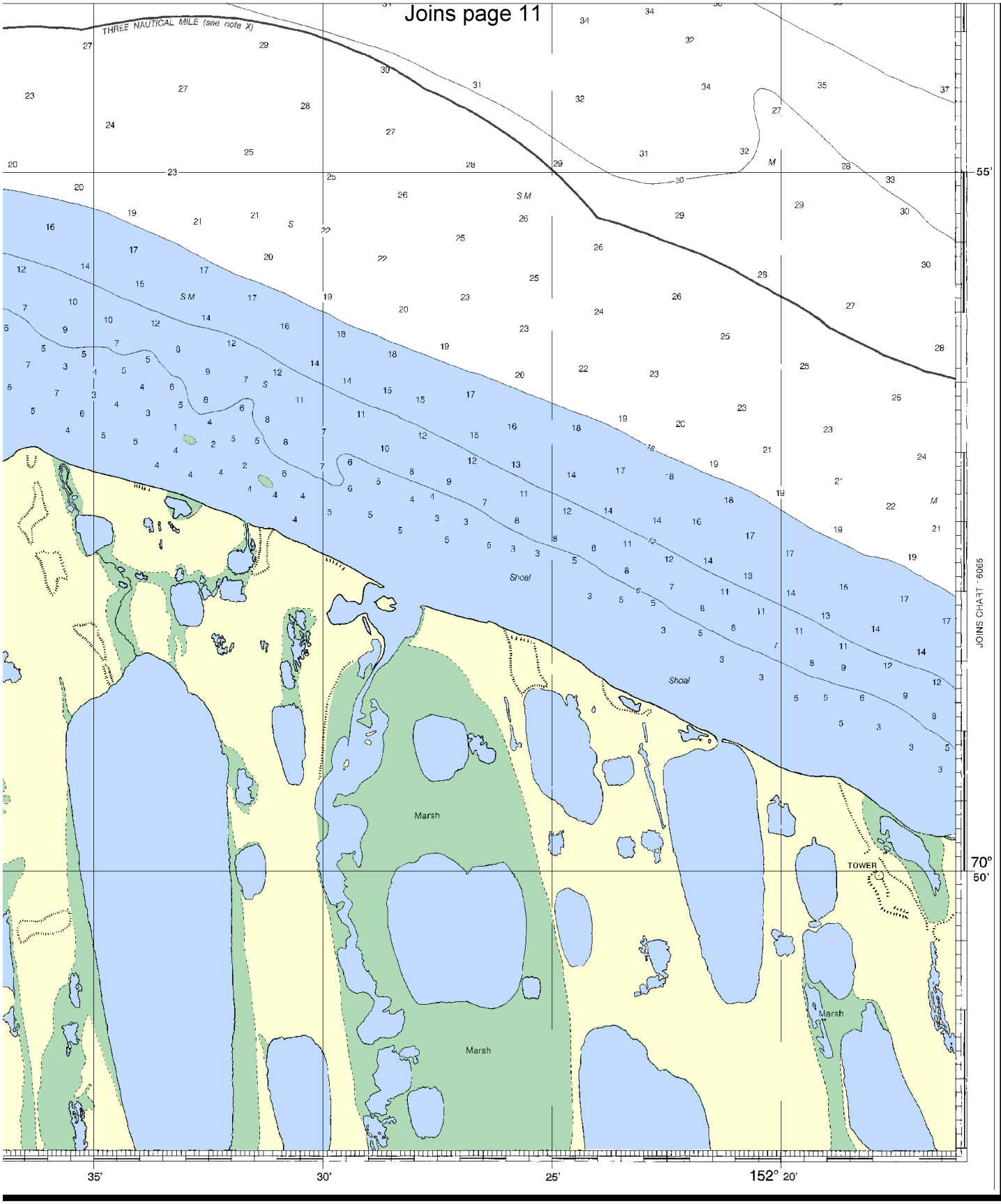

FEET

FATHOMS	1	2	3	4	5	6	7	8	9	10	11	12	13	14	15	16	17
FEET	6	12	18	24	30	36	42	48	54	60	66	72	78	84	90	96	102
METERS	1 2 3 4 5 6 7 8 9 10 11 12 13 14 15 16 17 18 19 20 21 22 23 24 25 26 27 28 29 30 31																

Pitt Pt and Vicinity

SOUNDINGS IN FEET - SCALE 1:46,973

16066

FD NO. 7

NSN 7642014011332

NGA REFERENCE NO. 16XHA16066

EMERGENCY INFORMATION

VHF Marine Radio channels for use on the waterways:

Channel 6 – Inter-ship safety communications.
Channel 9 – Communications between boats and ship-to-coast.
Channel 13 – Navigation purposes at bridges, locks, and harbors.
Channel 16 – Emergency, distress and safety calls to Coast Guard and others, and to initiate calls to other vessels. Contact the other vessel, agree to another channel, and then switch.
Channel 22A – Calls between the Coast Guard and the public. Severe weather warnings, hazards to navigation and safety warnings are broadcast here.
Channels 68, 69, 71, 72 & 78A – Recreational boat channels.

Distress Call Procedures

1. Make sure radio is on.
2. Select Channel 16.
3. Press/Hold the transmit button.
4. Clearly say: "MAYDAY, MAYDAY, MAYDAY."
5. Also give: Vessel Name and/or Description; Position and/or Location; Nature of Emergency; Number of People on Board.
6. Release transmit button.
7. Wait for 10 seconds – If no response Repeat MAYDAY Call.

HAVE ALL PERSONS PUT ON LIFE JACKETS !!

Mobile Phones – Call 911 for water rescue.
Coast Guard Search & Rescue (Pacific Coord) – 510-437-3700
Coast Guard Search & Rescue (RCC Juneau) – 907-463-2000

NOAA Weather Radio – 162.400 MHz, 162.425 MHz, 162.450 MHz, 162.475 MHz, 162.500 MHz, 162.525 MHz, 162.550 MHz.

Getting and Giving Help – Signal other boaters using visual distress signals (flares, orange flag, lights, arm signals); whistles; horns; and on your VHF radio. You are required by law to help boaters in trouble. Respond to distress signals, but do not endanger yourself.

NOAA, The Nation's Chartmaker

NOAA CHARTING PUBLICATIONS

Official NOAA Nautical Charts – NOAA surveys and charts the national and territorial waters of the U.S, including the Great Lakes. We produce over 1,000 traditional nautical charts covering 3.4 million square nautical miles. Carriage of official NOAA charts is mandatory on the commercial ships that carry our commerce. They are used on every Navy and Coast Guard ship, fishing and passenger vessels, and are widely carried by recreational boaters. NOAA charts are available from official chart agents listed at: www.NauticalCharts.NOAA.gov.

Official Print-on-Demand Nautical Charts – These full-scale NOAA charts are updated weekly by NOAA for all Notice to Mariner corrections. They have additional information added in the margin to supplement the chart. Print-on-Demand charts meet all federal chart carriage regulations for charts and updating. Produced under a public/private partnership between NOAA and OceanGrafix, LLC, suppliers of these premium charts are listed at www.OceanGrafix.com.

Official Electronic Navigational Charts (NOAA ENCs®) – ENCs are digital files of each chart's features and their attributes for use in computer-based navigation systems. ENCs comply with standards of the International Hydrographic Organization. ENCs and their updates are available for free from NOAA at www.NauticalCharts.NOAA.gov.

Official Raster Navigational Charts (NOAA RNCs™) – RNCs are geo-referenced digital pictures of NOAA's charts that are suitable for use in computer-based navigation systems. RNCs comply with standards of the International Hydrographic Organization. RNCs and their updates are available for free from NOAA at www.NauticalCharts.NOAA.gov.

Official BookletCharts™ – BookletCharts™ are reduced scale NOAA charts organized in page-sized pieces. The "Home Edition" can be downloaded from NOAA for free and printed. The Internet address is www.NauticalCharts.gov/bookletcharts.

Official PocketCharts™ – PocketCharts™ are for beginning recreational boaters to use for planning and locating, but not for real navigation. Measuring a convenient 13" by 19", they have a 1/3 scale chart on one side, and safety, boating, and educational information on the reverse. They can be purchased at retail outlets and on the Internet.

Official U.S. Coast Pilot® – The Coast Pilots are 9 text volumes containing information important to navigators such as channel descriptions, port facilities, anchorages, bridge and cable clearances, currents, prominent features, weather, dangers, and Federal Regulations. They supplement the charts and are available from NOAA chart agents or may be downloaded for free at www.NauticalCharts.NOAA.gov.

Official On-Line Chart Viewer – All NOAA nautical charts are viewable here on-line using any Internet browser. Each chart is up-to-date with the most recent Notices to Mariners. Use these on-line charts as a ready reference or planning tool. The Internet address is www.NauticalCharts.gov/viewer.

Official Nautical Chart Catalogs – Large format, regional catalogs are available for free from official chart agents. Page size, state catalogs are posted on the Internet and can be printed at home for free. Go to http://NauticalCharts.NOAA.gov/mcd/ccatalogs.htm.

Internet Sites: www.NauticalCharts.NOAA.gov, www.NOAA.gov, www.TidesandCurrents.NOAA.gov, www.NOS.NOAA.gov.