BookletChart™

Camden Bay and Approaches

(NOAA Chart 16044)

A reduced scale NOAA nautical chart for small boaters. When possible, use the full size NOAA chart for navigation.

- ☑ *Complete, reduced scale nautical chart*
- ☑ *Print at home for free*
- ☑ *Convenient size*
- ☑ *Up to date with all Notices to Mariners*
- ☑ *United States Coast Pilot excerpts*
- ☑ *Compiled by NOAA, the nation's chartmaker.*

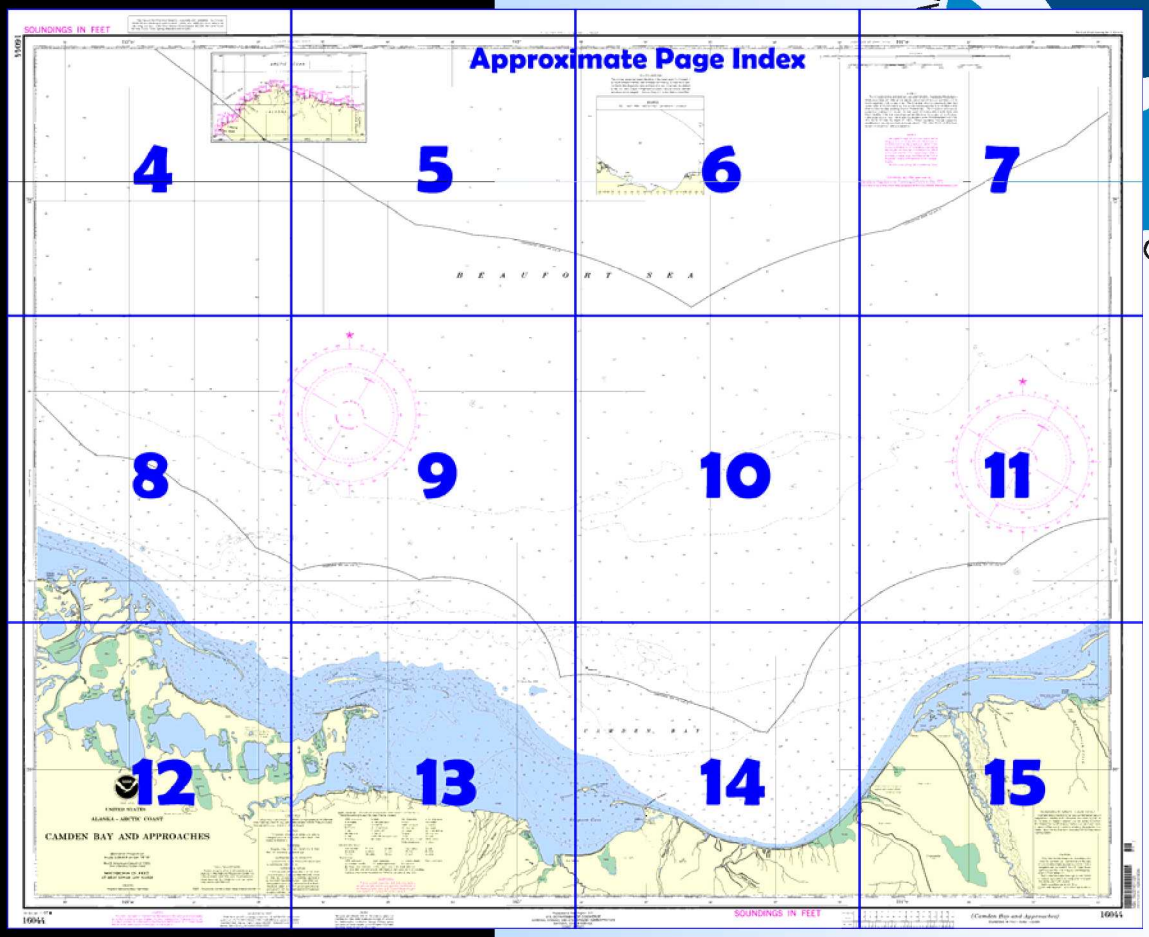

Home Edition (not for sale)

Published by the
National Oceanic and Atmospheric Administration
National Ocean Service
Office of Coast Survey
www.NauticalCharts.NOAA.gov
301-713-2770

What are Nautical Charts?

Nautical charts are a fundamental tool of marine navigation. They show water depths, obstructions, buoys, other aids to navigation, and much more. The information is shown in a way that promotes safe and efficient navigation. Chart carriage is mandatory on the commercial ships that carry America's commerce. They are also used on every Navy and Coast Guard ship, fishing and passenger vessels, and are widely carried by recreational boaters.

What is a BookletChart™?

This BookletChart is made to help recreational boaters locate themselves on the water. It has been reduced in scale for convenience, but otherwise contains all the information of the full-scale nautical chart. The bar scales have also been reduced, and are accurate when used to measure distances in this BookletChart. See the Note at the bottom of page 5 for the reduction in scale applied to this chart.

Whenever possible, use the official, full scale NOAA nautical chart for navigation. Nautical chart sales agents are listed on the Internet at http://www.NauticalCharts.NOAA.gov.

This BookletChart does NOT fulfill chart carriage requirements for regulated commercial vessels under Titles 33 and 44 of the Code of Federal Regulations.

Notice to Mariners Correction Status

This BookletChart has been updated for chart corrections published in the U.S. Coast Guard Local Notice to Mariners, the National Geospatial Intelligence Agency Weekly Notice to Mariners, and, where applicable, the Canadian Coast Guard Notice to Mariners. Additional chart corrections have been made by NOAA in advance of their publication in a Notice to Mariners. The last Notices to Mariners applied to this chart are listed in the Note at the bottom of page 7. Coast Pilot excerpts are not being corrected.



[Coast Pilot 9, Chapter 9 excerpts]

(194) **Konganevik (Kangigivik) Point** (70°01.5'N., 145°10.5'W.), 16 miles SE of Brownlow Point, projects 2 miles NE from the mainland and is the W limit of **Camden Bay**. About 1 mile N of the point are extensive shoals that are partly awash; between the shoals and the point is a channel with depths of 7 to 17 feet. The lee provided by the shoals might be helpful in some conditions.

(195) Launch anchorage has been reported E of Konganevik Point, but there are large boulders in the area and boulders are seen along the entire shore of the point; natives use this anchorage in preference to Simpson Cove, to the ESE, to avoid the ice that moves back and forth across Camden Bay with the winds. A better small-craft anchorage is in the lagoon 2 miles S of the point; the lagoon affords ample protection from all winds in depths of 4 feet. Entrance to the lagoon can be made through the break in the barrier bar across the mouth by staying close to the S shore.

(196) **Katakuruk (Katakturak) River** empties into the S side of Camden Bay on the W side of **Simpson Cove**, and is 6 miles ESE of Konganevik Point. The cove has excellent holding ground and affords protection from ice and wind for vessels drawing up to 6 feet; approach should be made from NE of **Collinson Point**, the W end of the long narrow sandspit that extends from the mainland on the E side of the entrance. The best water is about 0.3 mile from the point; once past the point, there are depths of 9 to 11 feet in the greater part of the cove. Vessels should anchor as close to the weather shore as their drafts will permit. Simpson Cove was ice free in mid-August 1976.

(197) **Anderson Point** (70°01.5'N., 144°27.8'W.), 15 miles E of Konganevik Point, is the E limit of Camden Bay. The point is low and flat but behind it is a bluff that ranges in height from 4 to 30 feet and is prominent from W; from E the bluff blends with the hills and is hard to see. W of Anderson Point the bottom slopes to depths of 10 to 12 feet very close to shore; N of the point the slope is gradual to depths of 2 or 3 feet, then sharp to depths of 12 to 30 feet.

Table of Selected Chart Notes

This nautical chart has been designed to promote safe navigation. The National Ocean Service encourages users to submit corrections, additions, or comments for improving this chart to the Chief, Marine Chart Division (N/CS2), National Ocean Service, NOAA, Silver Spring, Maryland 20910-3282.

HEIGHTS

Heights in feet above Mean High Water

HORIZONTAL DATUM

The horizontal reference datum of this chart is North American Datum of 1983 (NAD 83), which for charting purposes is considered equivalent to the World Geodetic System 1984 (WGS 84). Geographic positions referred to the North American Datum of 1927 must be corrected an average of 1.433" southward and 8.440" westward to agree with this chart.

SUPPLEMENTAL INFORMATION

Consult U.S. Coast Pilot 9 for important supplemental information.

POLLUTION REPORTS

Report all spills of oil and hazardous substances to the National Response Center via 1-800-424-8802 (toll free), or to the nearest U.S. Coast Guard facility if telephone communication is impossible (33 CFR 153).

CAUTION

Temporary changes or defects in aids to navigation are not indicated on this chart. See Notice to Mariners.

NOTE A

Navigation regulations are published in Chapter 2, U.S. Coast Pilot 9. Additions or revisions to Chapter 2 are published in the Notice to Mariners. Information concerning the regulations may be obtained at the Office of the Commander, 17th Coast Guard District in Juneau, Alaska, or at the Office of the District Engineer, Corps of Engineers in Anchorage, Alaska.

Refer to charted regulation section numbers.

CAUTION

Only marine radiobeacons have been calibrated for surface use. Limitations on the use of certain other radio signals as aids to marine navigation can be found in the U.S. Coast Guard Light List and National Imagery and Mapping Agency Publication 117.

Radio direction-finder bearings to commercial broadcasting stations are subject to error and should be used with caution.

Station positions are shown thus:

⊙(Accurate location) o(Approximate location)

Mercator Projection
Scale 1:50,819 at Lat. 70° 10′

North American Datum of 1983
(World Geodetic System 1984)

SOUNDINGS IN FEET
AT MEAN LOWER LOW WATER

WARNING

The prudent mariner will not rely solely on any single aid to navigation, particularly on floating aids. See U.S. Coast Guard Light List and U.S. Coast Pilot for details.

TIDES: The periodic tide has a mean range of about one-half foot.

COLREGS: International Regulations for Preventing Collisions at Sea, 1972.

AUTHORITIES

Hydrography (from surveys of 1949-50) and topography by the National Ocean Service, Coast Survey, with additional data from the State of Alaska, Geological Survey, and U.S. Coast Guard.

UPDATING SERVICE

FOR THIS CHART, a listing of NOTICE TO MARINERS corrections subsequent to the date shown in the lower left hand corner is available from the Chief, Marine Chart Division (N/CS2), National Ocean Service, NOAA, Silver Spring, Maryland 20910-3282.

SOURCE DIAGRAM

The outlined areas represent the limits of the most recent hydrographic survey information that has been evaluated for charting. Surveys have been banded in this diagram by date and type of survey. Channels maintained by the U.S. Army Corps of Engineers are periodically resurveyed and are not shown on this diagram. Refer to Chapter 1, United States Coast Pilot.

NOTE X

The 12 nautical mile territorial sea was established by Presidential Proclamation 5928, December, 27 1988, and is also the outer limit of the U.S. contiguous zone for the application of domestic law. The 3 nautical mile line, previously identified as the outer limit of the territorial sea, is retained because the proclamation states that it does not alter existing State or Federal law. The 9 nautical mile natural resources boundary off Texas, the Gulf coast of Florida, and Puerto Rico, and the 3 nautical mile line elsewhere remain the inner boundary of the Federal fisheries jurisdiction and limit of states' jurisdiction under the Submerged Lands Act (P.L. 83-31; 67 Stat. 29, March 22, 1953). These maritime limits are subject to modification, as represented on future charts. The lines shown on the most recent chart edition take precedence.

CAUTION

This chart has been corrected from the Notice to Mariners published weekly by the National Imagery and Mapping Agency Hydrographic / Topographic Center and the Local Notice to Mariners issued periodically by each U. S. Coast Guard District to the date shown in the lower left hand corner.

ABBREVIATIONS (For complete list of Symbols and Abbreviations, see Chart No. 1.)

Aids to Navigation (lights are white unless otherwise indicated):

AERO aeronautical	G green	Mo morse code	R TR radio tower
Al alternating	IQ interrupted quick	N nun	Rot rotating
B black	Iso isophase	OBSC obscured	s seconds
Bn beacon	LT HO lighthouse	Oc occulting	SEC sector
C can	M nautical mile	Or orange	St M statute miles
DIA diaphone	m minutes	Q quick	VQ very quick
F fixed	MICRO TR microwave tower	R red	W white
Fl flashing	Mkr marker	Ra Ref radar reflector	WHIS whistle
		R Bn radiobeacon	Y yellow

Bottom characteristics:

Blds boulders	Co coral	gy gray	Oys oysters	so soft
bk broken	G gravel	h hard	Rk rock	Sh shells
Cy clay	Grs grass	M mud	S sand	sy sticky

Miscellaneous:

AUTH authorized	Obstn obstruction	PD position doubtful	Subm submerged
ED existence doubtful	PA position approximate	Rep reported	

21 Wreck, rock, obstruction, or shoal swept clear to the depth indicated.

(2) Rocks that cover and uncover, with heights in feet above datum of soundings.

This nautical chart has been designed to promote safe navigation. The National Ocean Service encourages users to submit corrections, additions, or comments for improving this chart to the Chief, Marine Chart Division (N/CS2), National Ocean Service, NOAA, Silver Spring, Maryland 20910-3282.

SOUNDINGS IN FEET

16044

35′ 145°30′ 25′ 20′ (CONTINUED ON CHART 16004

70° 15′

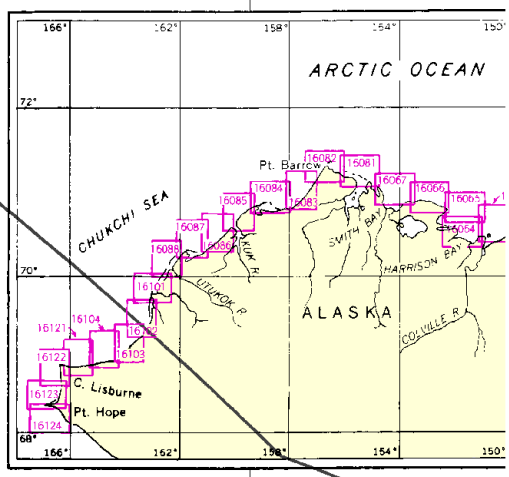

Joins page 8

4

North

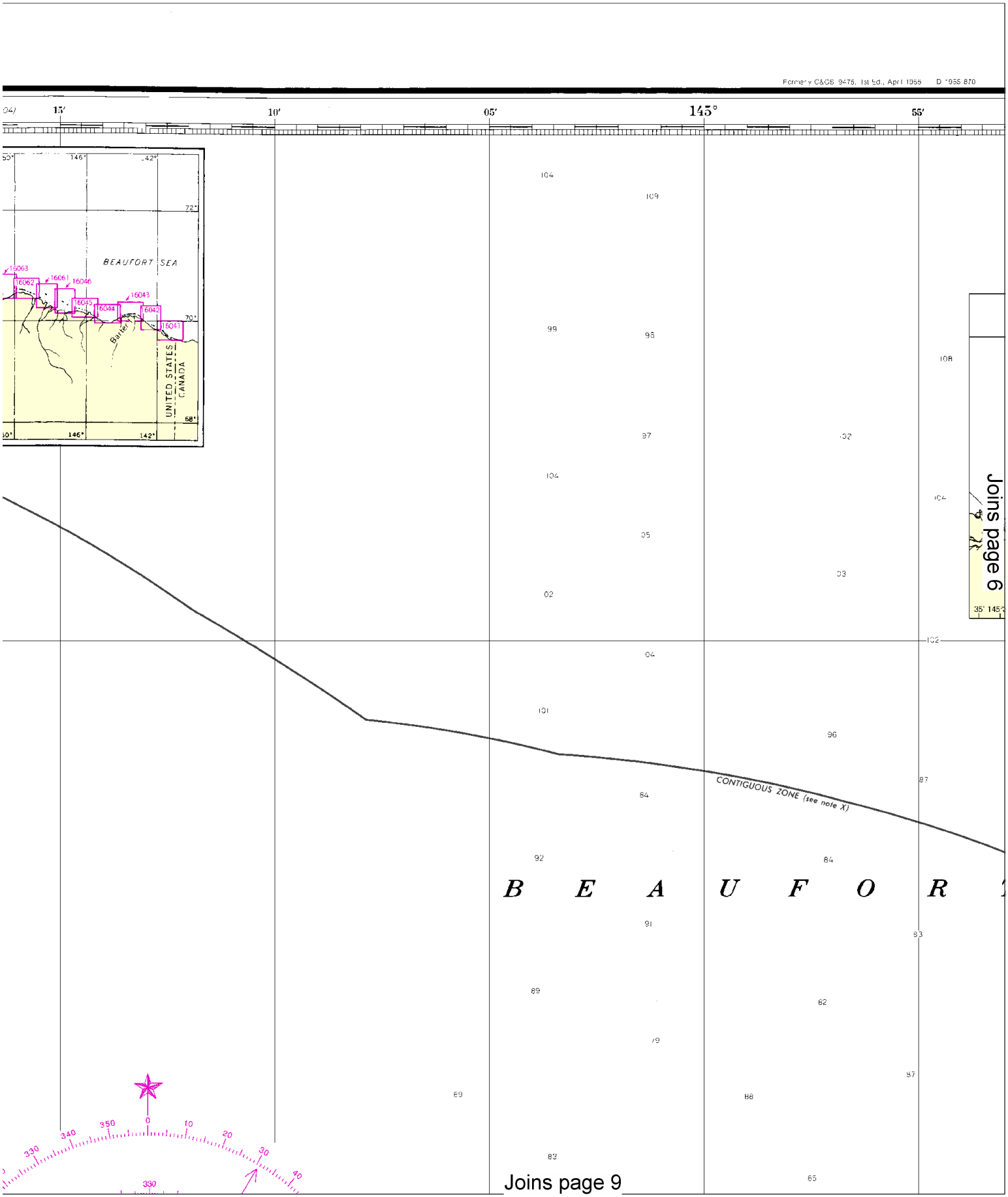

This BookletChart was reduced to 70% of the original chart scale. The new scale is 1:72599. Barscales have also been reduced and are accurate when used to measure distances in this BookletChart.

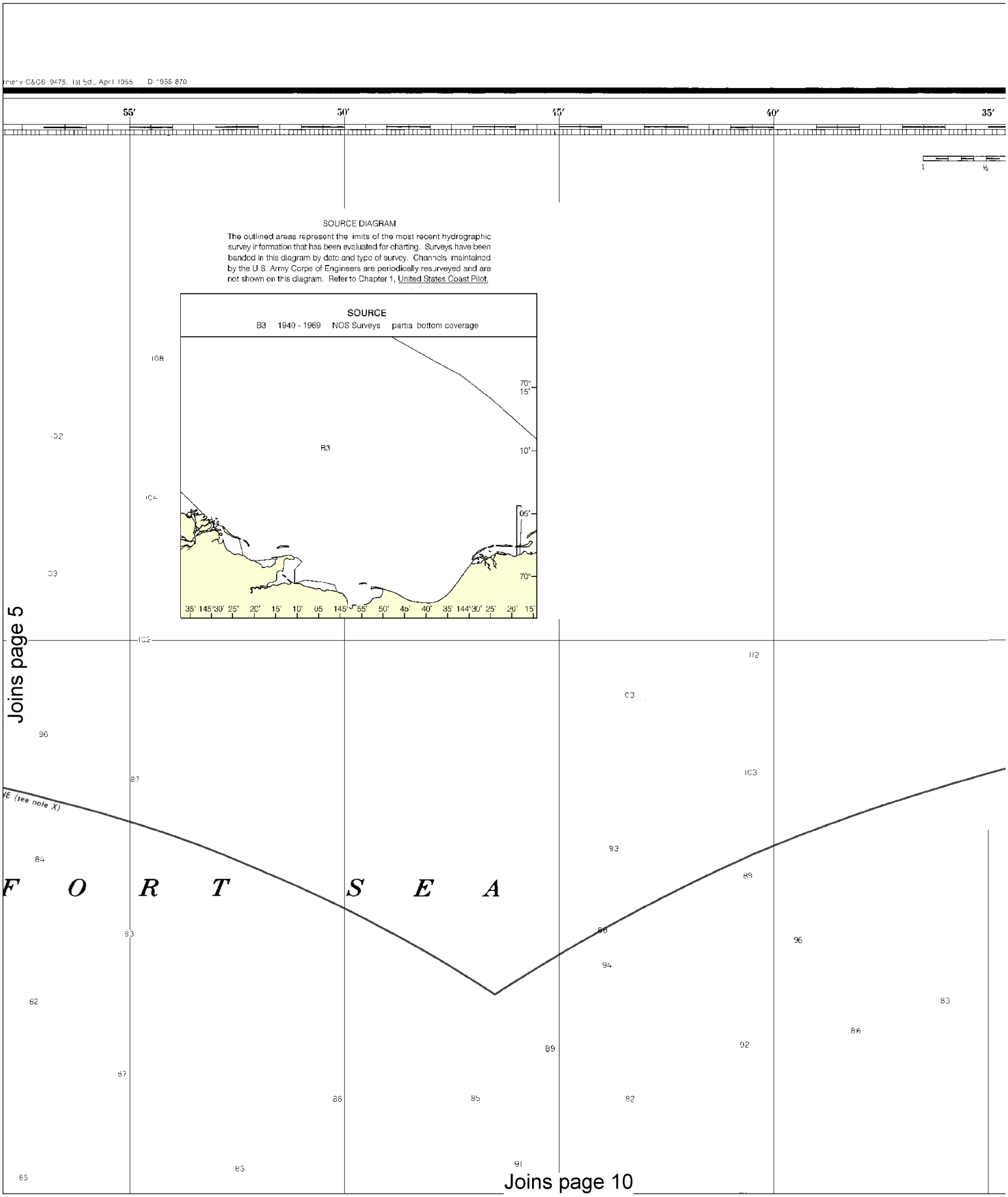

rmerly C&GS 9475, 1st Ed., April 1966 D 1955 870
55′
50′
45′
40′
35′
SOURCE DIAGRAM
The outlined areas represent the limits of the most recent hydrographic survey information that has been evaluated for charting. Surveys have been banded in this diagram by date and type of survey. Channels maintained by the U.S. Army Corps of Engineers are periodically resurveyed and are not shown on this diagram. Refer to Chapter 1, United States Coast Pilot.
SOURCE
B3 1940 - 1969 NOS Surveys partial bottom coverage
B3
70° 15′
10′
05′
70°
35′ 145°30′ 25′ 20′ 15′ 10′ 05 145° 55′ 50′ 45′ 40′ 35′ 144°30′ 25′ 20′ 15′
Joins page 5
Joins page 10
F O R T S E A

North

(CONTINUED ON CHART 16004)

144°30′ 25′ 20′ 15′

Nautical Miles
0 1 2 3 4

Yards
1000 500 0 1000 2000 3000 4000 5000 6000

NOTE X

The 12 nautical mile territorial sea was established by Presidential Proclamation 5928, December, 27 1988, and is also the outer limit of the U.S. contiguous zone for the application of domestic law. The 3 nautical mile line, previously identified as the outer limit of the territorial sea, is retained because the proclamation states that it does not alter existing State or Federal law. The 9 nautical mile natural resources boundary off Texas, the Gulf coast of Florida, and Puerto Rico, and the 3 nautical mile line elsewhere remain the inner boundary of the Federal fisheries jurisdiction and limit of states' jurisdiction under the Submerged Lands Act (P.L. 83 31; 67 Stat. 29, March 22, 1953). Those maritime limits are subject to modification, as represented on future charts. The lines shown on the most recent chart edition take precedence.

NOTE A

Navigation regulations are published in Chapter 2, U.S. Coast Pilot 9. Additions or revisions to Chapter 2 are published in the Notice to Mariners. Information concerning the regulations may be obtained at the Office of the Commander, 17th Coast Guard District in Juneau, Alaska, or at the Office of the District Engineer, Corps of Engineers in Anchorage, Alaska.

Refer to charted regulation section numbers.

COLREGS, 80.1705 (see note A)
International Regulations for Preventing Collisions at Sea, 1972.
The entire area of this chart falls seaward of the COLREGS Demarcation Line.

70° 15′

CONTIGUOUS ZONE (see note X)

Joins page 11

This BookletChart has been updated with: Coast Guard Local Notice To Mariners: 0710 2/16/2010,
NGA Weekly Notice to Mariners: 0910 2/27/2010,
Canadian Coast Guard Notice to Mariners: 0909 9/25/2009.

Joins page 4

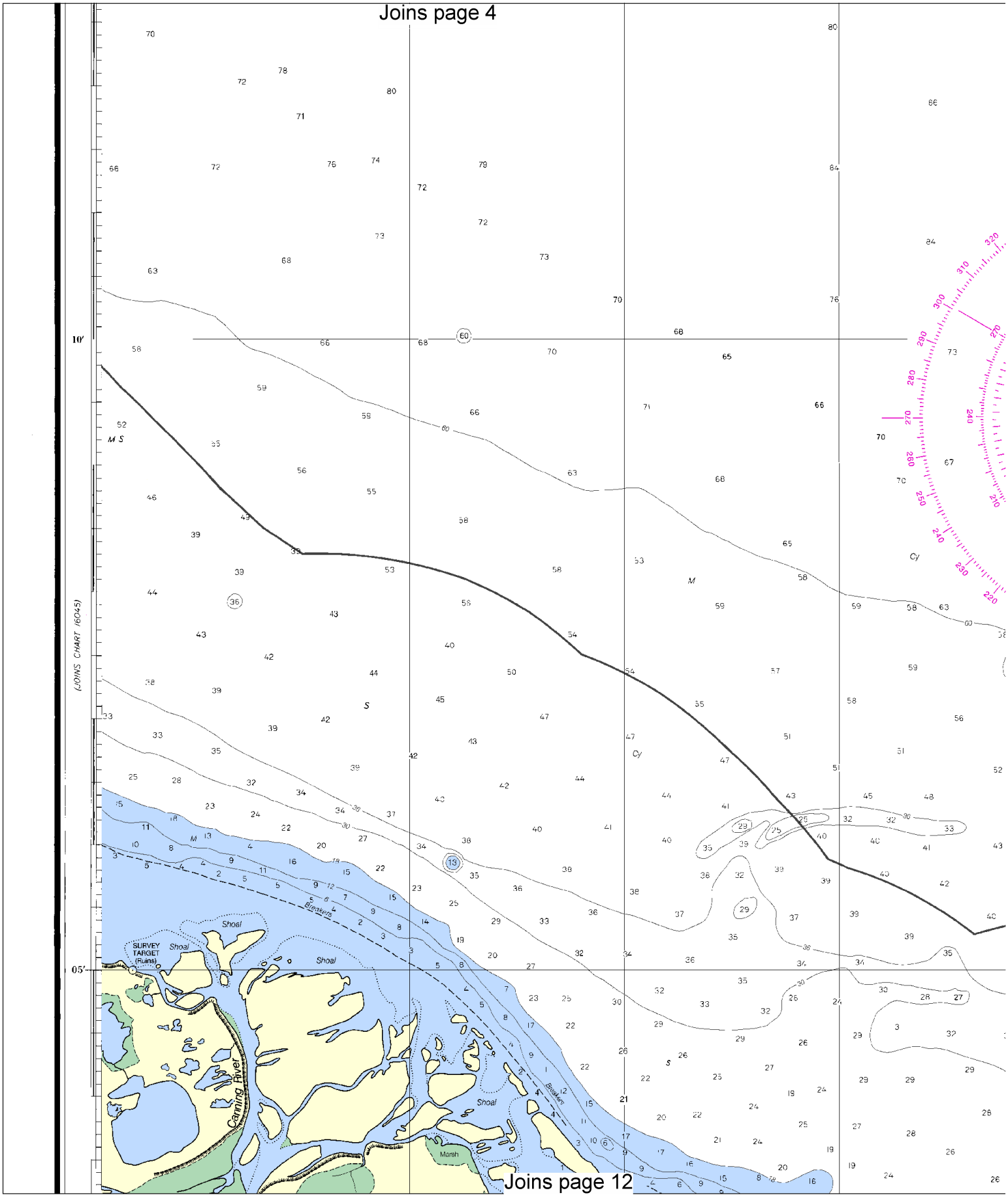

Joins page 12

North

Joins page 5

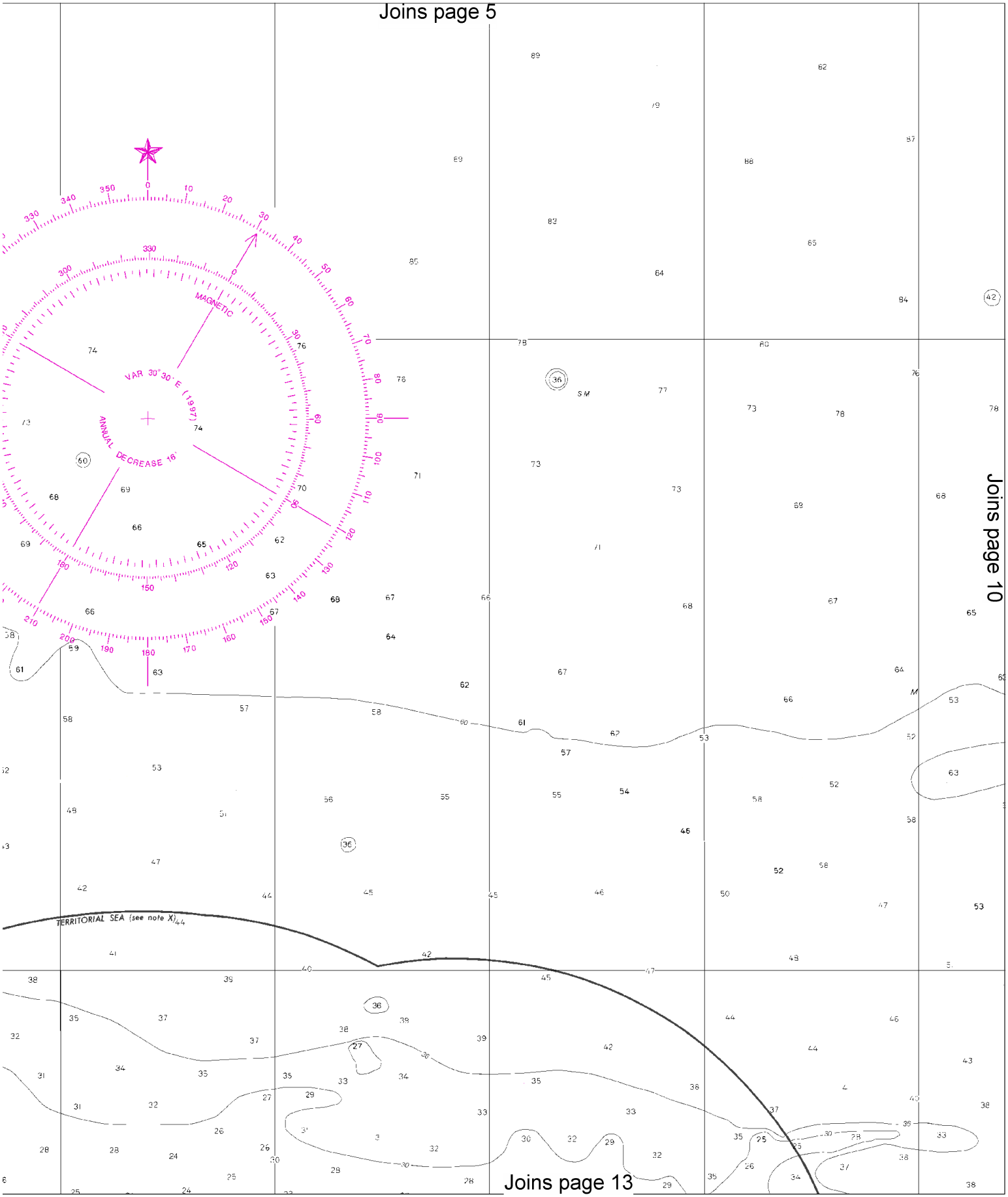

Joins page 10

Joins page 13

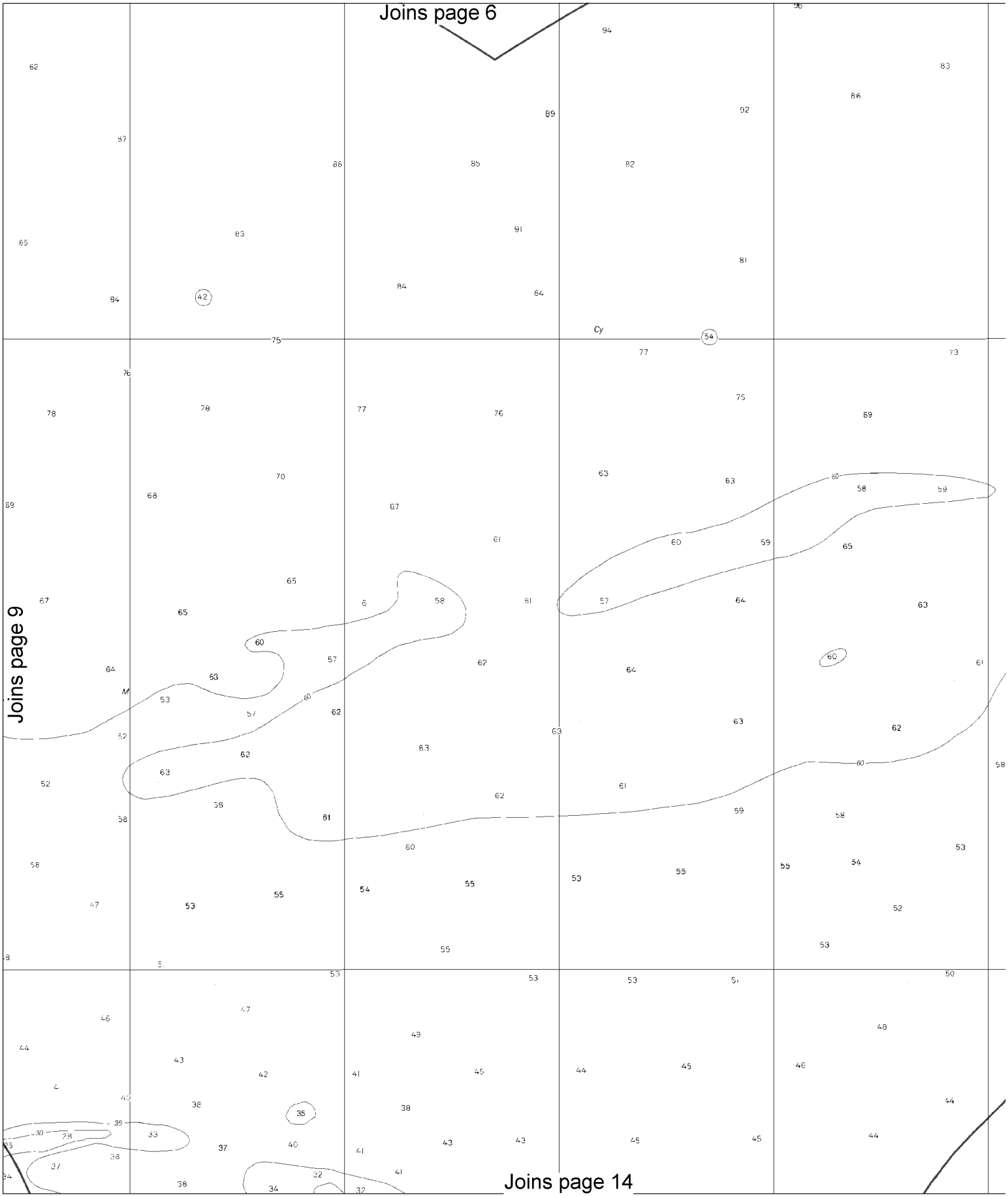

10

North

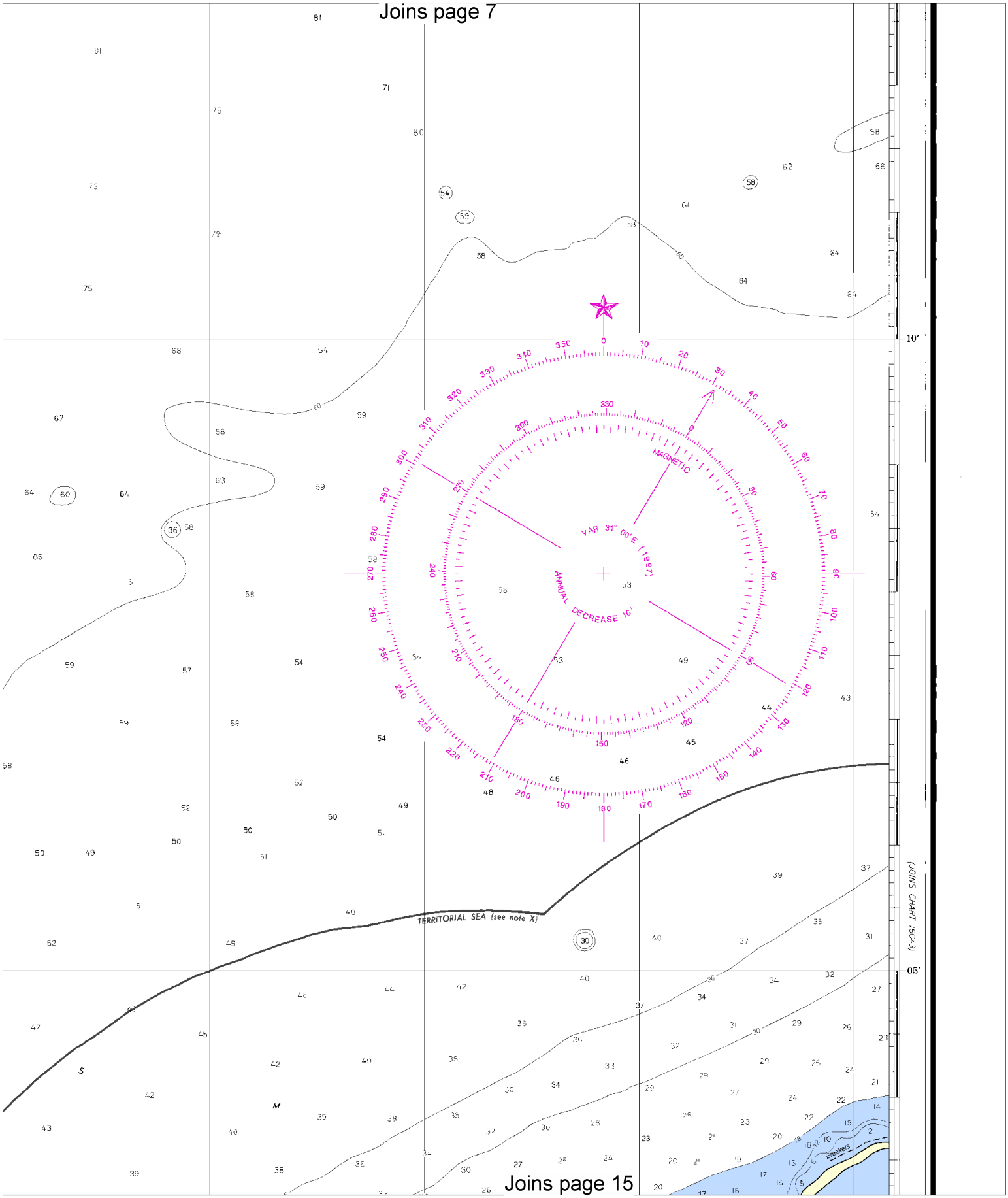
Joins page 7
MAGNETIC
VAR 31° 00'E (1997)
ANNUAL DECREASE 16'
TERRITORIAL SEA (see note X)
breakers
(JOINS CHART 1563-3)
10'
05'
Joins page 15

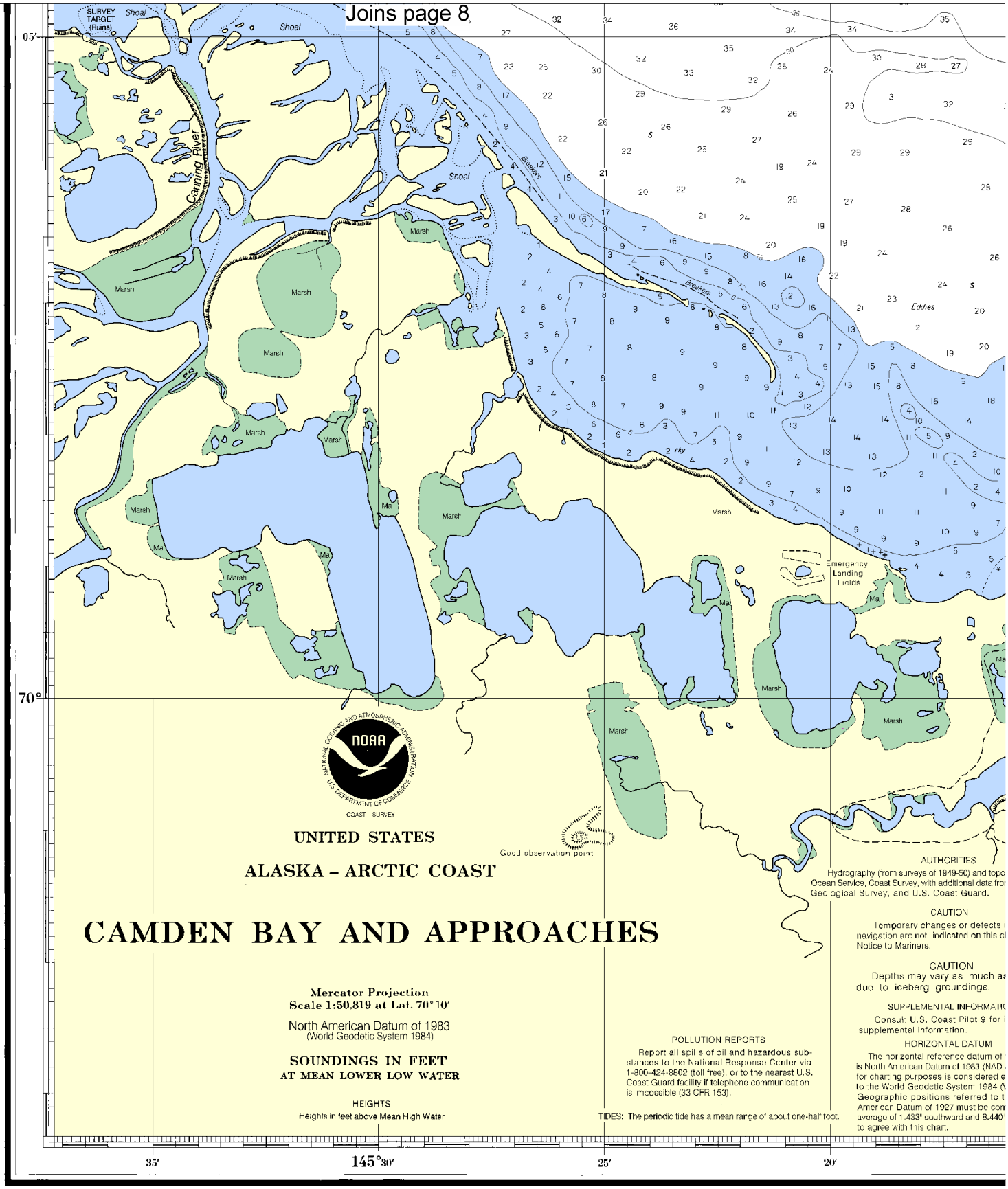

7th Ed., Jan. 11/97 ■

16044

CAUTION

This chart has been corrected from the Notice to Mariners published weekly by the National Imagery and Mapping Agency Hydrographic / Topographic Center and the Local Notice to Mariners issued periodically by each U. S. Coast Guard District to the date shown in the lower left hand corner.

UPDATING SERVICE

FOR THIS CHART, a listing of NOTICE TO MARINERS corrections subsequent to the date shown in the lower left hand corner is available from the Chief, Marine Chart Division (N/CS2), National Ocean Service, NOAA, Silver Spring, Maryland 20910-3282.

North

Joins page 9

Joins page 14

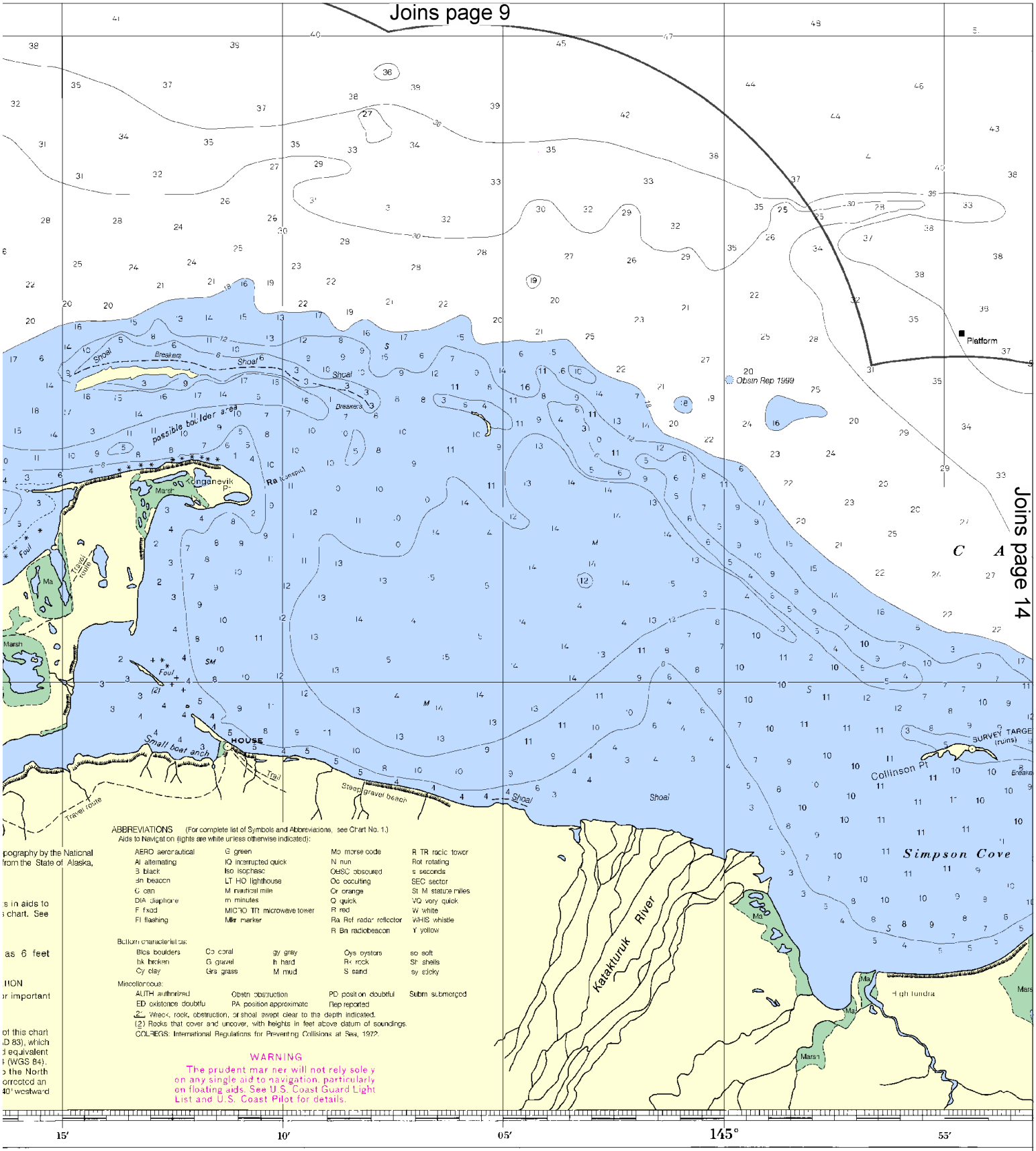

Caution

Mariners are advised that in the shallow waters of the Beaufort Sea, water levels are strongly influenced by meteorological conditions. Strong offshore winds can produce water depths up to 0.8 meters (2.6 feet) less than those shown on this chart.

Published at Washington, D.C.
U.S. DEPARTMENT OF COMMERCE
NATIONAL OCEANIC AND ATMOSPHERIC ADMINISTRATION
NATIONAL OCEAN SERVICE
COAST SURVEY

Joins page 10

Joins page 13

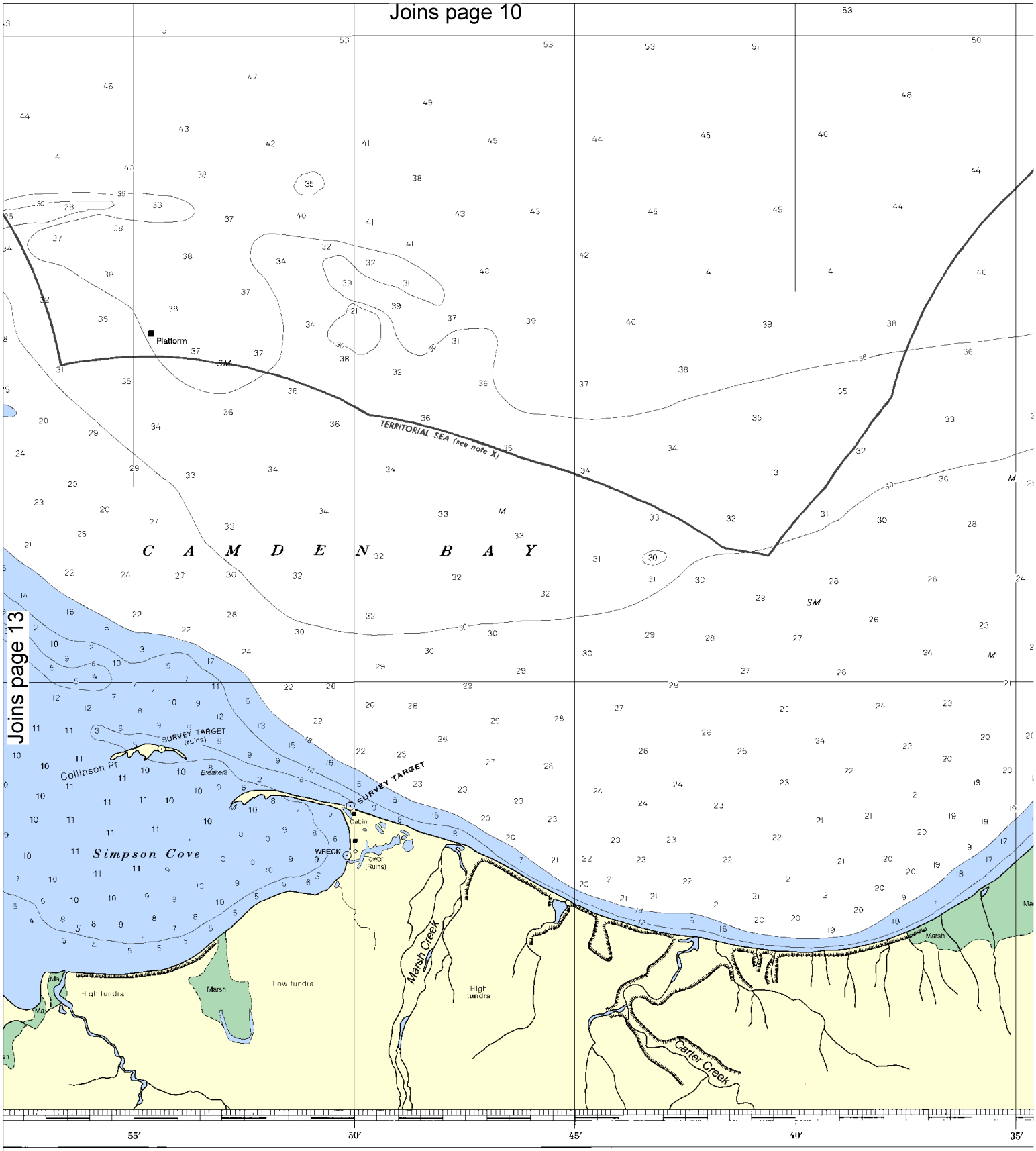

Published at Washington, D.C.
U.S. DEPARTMENT OF COMMERCE
AL OCEANIC AND ATMOSPHERIC ADMINISTRATION
NATIONAL OCEAN SERVICE
COAST SURVEY

SOUNDINGS IN FEET

North

Joins page 11

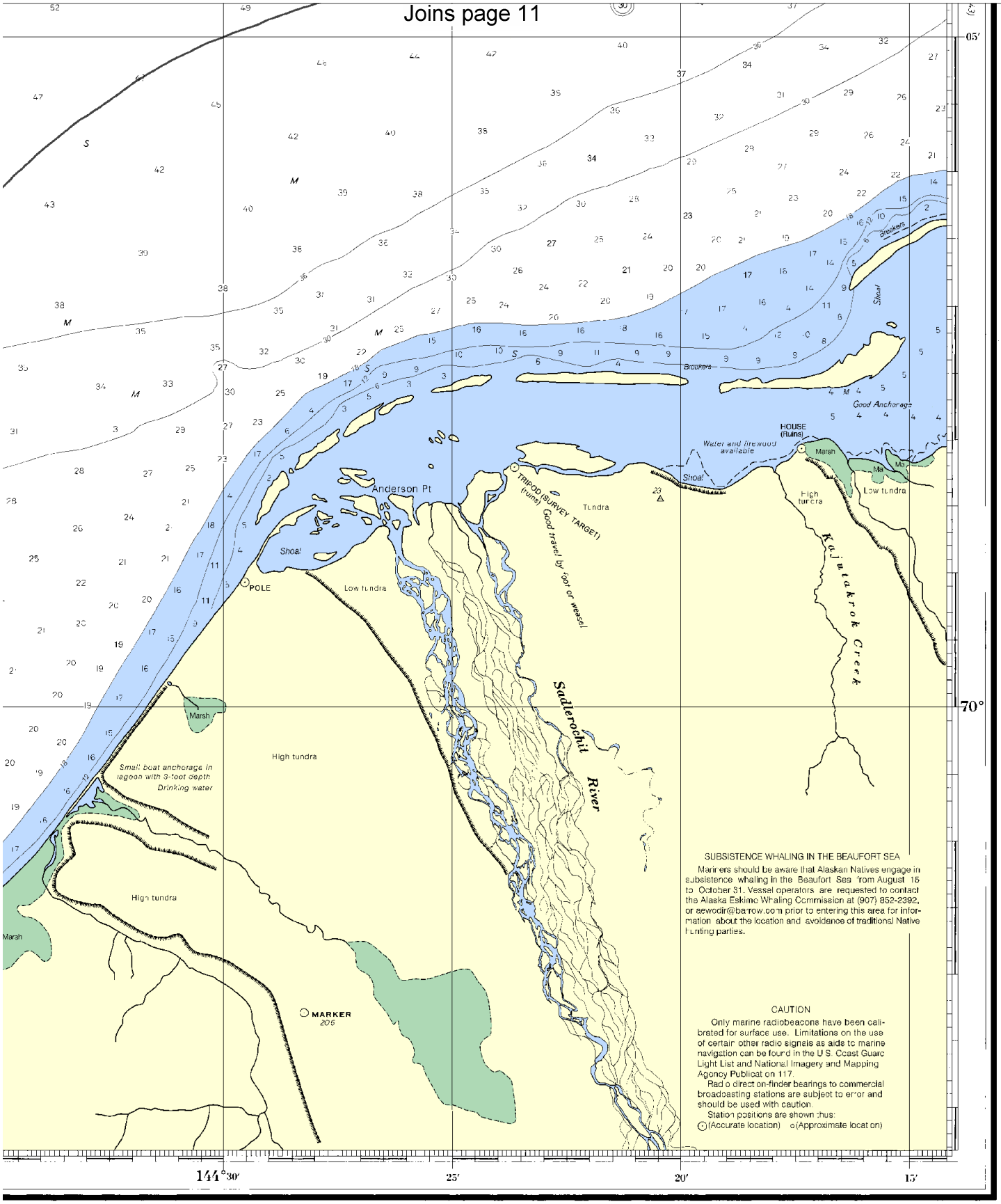

FATHOMS	1	2	3	4	5	6	7	8	9	10	11	12	13	14	15	16	17
FEET	6	12	18	24	30	36	42	48	54	60	66	72	78	84	90	96	102
METERS	1 2 3 4 5 6 7 8 9 10 11 12 13 14 15 16 17 18 19 20 21 22 23 24 25 26 27 28 29 30 31																

(Camden Bay and Approaches)

SOUNDINGS IN FEET - SCALE 1:50,819

16044

ED. NO. 7

NSN 7642014011325

NIMA STOCK NO. 16XHA16044

EMERGENCY INFORMATION

VHF Marine Radio channels for use on the waterways:

Channel 6 – Inter-ship safety communications.
Channel 9 – Communications between boats and ship-to-coast.
Channel 13 – Navigation purposes at bridges, locks, and harbors.
Channel 16 – Emergency, distress and safety calls to Coast Guard and others, and to initiate calls to other vessels. Contact the other vessel, agree to another channel, and then switch.
Channel 22A – Calls between the Coast Guard and the public. Severe weather warnings, hazards to navigation and safety warnings are broadcast here.
Channels 68, 69, 71, 72 & 78A – Recreational boat channels.

Distress Call Procedures

1. Make sure radio is on.
2. Select Channel 16.
3. Press/Hold the transmit button.
4. Clearly say: "MAYDAY, MAYDAY, MAYDAY."
5. Also give: Vessel Name and/or Description; Position and/or Location; Nature of Emergency; Number of People on Board.
6. Release transmit button.
7. Wait for 10 seconds – If no response Repeat MAYDAY Call.

HAVE ALL PERSONS PUT ON LIFE JACKETS !!

Mobile Phones – Call 911 for water rescue.
Coast Guard Search & Rescue (Pacific Coord) – 510-437-3700
Coast Guard Search & Rescue (RCC Juneau) – 907-463-2000

NOAA Weather Radio – 162.400 MHz, 162.425 MHz, 162.450 MHz, 162.475 MHz, 162.500 MHz, 162.525 MHz, 162.550 MHz.

Getting and Giving Help – Signal other boaters using visual distress signals (flares, orange flag, lights, arm signals); whistles; horns; and on your VHF radio. You are required by law to help boaters in trouble. Respond to distress signals, but do not endanger yourself.

NOAA, The Nation's Chartmaker

NOAA CHARTING PUBLICATIONS

Official NOAA Nautical Charts – NOAA surveys and charts the national and territorial waters of the U.S, including the Great Lakes. We produce over 1,000 traditional nautical charts covering 3.4 million square nautical miles. Carriage of official NOAA charts is mandatory on the commercial ships that carry our commerce. They are used on every Navy and Coast Guard ship, fishing and passenger vessels, and are widely carried by recreational boaters. NOAA charts are available from official chart agents listed at: www.NauticalCharts.NOAA.gov.

Official Print-on-Demand Nautical Charts – These full-scale NOAA charts are updated weekly by NOAA for all Notice to Mariner corrections. They have additional information added in the margin to supplement the chart. Print-on-Demand charts meet all federal chart carriage regulations for charts and updating. Produced under a public/private partnership between NOAA and OceanGrafix, LLC, suppliers of these premium charts are listed at www.OceanGrafix.com.

Official Electronic Navigational Charts (NOAA ENCs®) – ENCs are digital files of each chart's features and their attributes for use in computer-based navigation systems. ENCs comply with standards of the International Hydrographic Organization. ENCs and their updates are available for free from NOAA at www.NauticalCharts.NOAA.gov.

Official Raster Navigational Charts (NOAA RNCs™) – RNCs are geo-referenced digital pictures of NOAA's charts that are suitable for use in computer-based navigation systems. RNCs comply with standards of the International Hydrographic Organization. RNCs and their updates are available for free from NOAA at www.NauticalCharts.NOAA.gov.

Official BookletCharts™ – BookletCharts™ are reduced scale NOAA charts organized in page-sized pieces. The "Home Edition" can be downloaded from NOAA for free and printed. The Internet address is www.NauticalCharts.gov/bookletcharts.

Official PocketCharts™ – PocketCharts™ are for beginning recreational boaters to use for planning and locating, but not for real navigation. Measuring a convenient 13" by 19", they have a 1/3 scale chart on one side, and safety, boating, and educational information on the reverse. They can be purchased at retail outlets and on the Internet.

Official U.S. Coast Pilot® – The Coast Pilots are 9 text volumes containing information important to navigators such as channel descriptions, port facilities, anchorages, bridge and cable clearances, currents, prominent features, weather, dangers, and Federal Regulations. They supplement the charts and are available from NOAA chart agents or may be downloaded for free at www.NauticalCharts.NOAA.gov.

Official On-Line Chart Viewer – All NOAA nautical charts are viewable here on-line using any Internet browser. Each chart is up-to-date with the most recent Notices to Mariners. Use these on-line charts as a ready reference or planning tool. The Internet address is www.NauticalCharts.gov/viewer.

Official Nautical Chart Catalogs – Large format, regional catalogs are available for free from official chart agents. Page size, state catalogs are posted on the Internet and can be printed at home for free. Go to http://NauticalCharts.NOAA.gov/mcd/ccatalogs.htm.

Internet Sites: www.NauticalCharts.NOAA.gov, www.NOAA.gov, www.TidesandCurrents.NOAA.gov, www.NOS.NOAA.gov.