BookletChart™

Hudson River - Yonkers to Piermont

(NOAA Chart 12346)

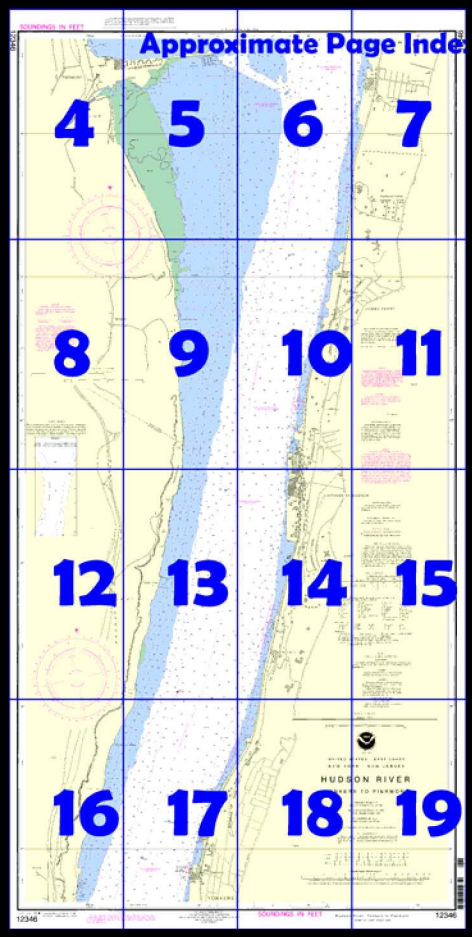

A reduced scale NOAA nautical chart for small boaters. When possible, use the full size NOAA chart for navigation.

- ☑ *Complete, reduced scale nautical chart*
- ☑ *Print at home for free*
- ☑ *Convenient size*
- ☑ *Up to date with all Notices to Mariners*
- ☑ *United States Coast Pilot excerpts*
- ☑ *Compiled by NOAA, the nation's chartmaker.*

NATIONAL OCEANIC AND ATMOSPHERIC ADMINISTRATION
NOAA
U.S. DEPARTMENT OF COMMERCE

Home Edition (not for sale)

Published by the
National Oceanic and Atmospheric Administration
National Ocean Service
Office of Coast Survey
www.NauticalCharts.NOAA.gov
301-713-2770

What are Nautical Charts?

Nautical charts are a fundamental tool of marine navigation. They show water depths, obstructions, buoys, other aids to navigation, and much more. The information is shown in a way that promotes safe and efficient navigation. Chart carriage is mandatory on the commercial ships that carry America's commerce. They are also used on every Navy and Coast Guard ship, fishing and passenger vessels, and are widely carried by recreational boaters.

What is a BookletChart™?

This BookletChart is made to help recreational boaters locate themselves on the water. It has been reduced in scale for convenience, but otherwise contains all the information of the full-scale nautical chart. The bar scales have also been reduced, and are accurate when used to measure distances in this BookletChart. See the Note at the bottom of page 5 for the reduction in scale applied to this chart.

Whenever possible, use the official, full scale NOAA nautical chart for navigation. Nautical chart sales agents are listed on the Internet at http://www.NauticalCharts.NOAA.gov.

This BookletChart does NOT fulfill chart carriage requirements for regulated commercial vessels under Titles 33 and 44 of the Code of Federal Regulations.

Notice to Mariners Correction Status

This BookletChart has been updated for chart corrections published in the U.S. Coast Guard Local Notice to Mariners, the National Geospatial Intelligence Agency Weekly Notice to Mariners, and, where applicable, the Canadian Coast Guard Notice to Mariners. Additional chart corrections have been made by NOAA in advance of their publication in a Notice to Mariners. The last Notices to Mariners applied to this chart are listed in the Note at the bottom of page 7. Coast Pilot excerpts are not being corrected.



[Coast Pilot 2, Chapter 12]

(46) **Alpine** is a prominent landing at Mile 16W. A boat basin here, operated by the Palisades Interstate Park Commission, affords shelter for numerous small craft; berths, gasoline, electricity, and water are available. In May 1981, 4 feet was reported in the basin.
(47) A **special anchorage** adjoins a yacht club on the Yonkers side of the Hudson River, 17 miles above The Battery; another **special anchorage** is about 0.5 mile to the northward. (See **110.1 and 110.60 (o) and (o-1),** chapter 2, for limits and regulations.)
(48) Several private boat clubs are at **Greystone Station,** just north of Yonkers; guest moorings are available.
(49) **Hastings-on-Hudson**, Mile 19E, has a prominent water tank at its waterfront. A yacht club, north of the waterfront, is adjoined by a **special anchorage**. (See **110.1 and 110.60** (p), chapter 2, for limits and regulations.) Limited guest berths are available. In 1981, a reported depth of 4 feet could be carried to the fuel dock.
(50) The **boundary line** between the States of New Jersey and New York extends northwestward from a point on the west side of Hudson River at Mile 19. The river is 0.8 mile wide at this point.
(51) **Dobbs Ferry** is a town at Mile 20.5E. A stack on the waterfront and several cupolas are prominent.
(52) **Irvington**, Mile 22E, has a large lumber terminal at the southern end of the waterfront, and a small private wharf at the northern end. In May 1981, alongside depths of 7 to 10 feet were reported at the lumber wharf. A private boat club is just north of the terminal wharves; guest moorings are available.
(53) At **Piermont**, Mile 22W, an earthen embankment extends 0.8 mile channelward from the shore to **Piermont Pier.** ConRail has a terminus at the inner end of the embankment; several buildings in Piermont are prominent. A T-head pier, used by Columbia University to moor its geological research vessels, extends from the outer end of Piermont Pier; depths of about 16 feet are reported alongside the face. The ruins of a former ferry slip and other piers and several visible wrecks are on the south side of Piermont Pier.

Table of Selected Chart Notes

HEIGHTS

Heights in feet above Mean High Water.

Corrected through NM Sep. 11/04
Corrected through LNM Aug. 31/04

PLANE COORDINATE GRID

(based on NAD 1927)

New York State Grid, east zone, is indicated by dotted ticks at 5,000 foot intervals.

CAUTION

Temporary changes or defects in aids to navigation are not indicated on this chart. See Local Notice to Mariners.

During some winter months or when endangered by ice, certain aids to navigation are replaced by other types or removed. For details see U.S. Coast Guard Light List.

CAUTION

Improved channels shown by broken lines are subject to shoaling, particularly at the edges.

HORIZONTAL DATUM

The horizontal reference datum of this chart is North American Datum of 1983 (NAD 83), which for charting purposes is considered equivalent to the World Geodetic System 1984 (WGS 84). Geographic positions referred to the North American Datum of 1927 must be corrected an average of 0.352" northward and 1.513" eastward to agree with this chart.

CAUTION

SUBMARINE PIPELINES AND CABLES

Charted submarine pipelines and submarine cables and submarine pipeline and cable areas are shown as:

Pipeline Area *Cable Area*

Additional uncharted submarine pipelines and submarine cables may exist within the area of this chart. Not all submarine pipelines and submarine cables are required to be buried, and those that were originally buried may have become exposed. Mariners should use extreme caution when operating vessels in depths of water comparable to their draft in areas where pipelines and cables may exist, and when anchoring, dragging, or trawling.

Covered wells may be marked by lighted or unlighted buoys.

SUPPLEMENTAL INFORMATION

Consult U.S. Coast Pilot 0 for important supplemental information.

NOAA WEATHER RADIO BROADCASTS

The NOAA Weather Radio station listed below provides continuous weather broadcasts. The reception range is typically 20 to 40 nautical miles from the antenna site, but can be as much as 100 nautical miles for stations at high elevations.

New York, NY KWO-35 162.55 MHz

FISH TRAP AREAS

Boundary lines of fish trap areas are shown thus:

Submerged piling may exist in these areas.

AIDS TO NAVIGATION

Consult U.S. Coast Guard Light List for supplemental information concerning aids to navigation.

WARNING

The prudent mariner will not rely solely on any single aid to navigation, particularly on floating aids. See U.S. Coast Guard Light List and U.S. Coast Pilot for details.

NOTE A

Navigation regulations are published in Chapter 2, U.S. Coast Pilot 2. Additions or revisions to Chapter 2 are published in the Notices to Mariners. Information concerning the regulations may be obtained at the Office of the Commander, 1st Coast Guard District in Boston, Mass., or at the Office of the District Engineer, Corps of Engineers in New York, N.Y.

Refer to charted regulation section numbers.

PRINT-ON-DEMAND CHARTS

NOAA and its partner, OceanGrafix, offer this chart updated weekly by NOAA for Notices to Mariners and critical corrections. Charts are printed when ordered using Print-on-Demand technology. New Editions are available 5-8 weeks before their release as traditional NOAA charts. Ask your chart agent about Print-on-Demand charts or contact NOAA at 1-800-584-4683, http://NauticalCharts.gov, help@NauticalCharts.gov, or OceanGrafix at 1-877-56CHART, http://OceanGrafix.com, or help@OceanGrafix.com.

SOURCE DIAGRAM

The outlined areas represent the limits of the most recent hydrographic survey information that has been evaluated for charting. Surveys have been banded in this diagram by date and type of survey. Channels maintained by the U.S. Army Corps of Engineers are periodically resurveyed and are not shown on this diagram. Refer to Chapter 1, United States Coast Pilot.

AUTHORITIES

Hydrography and topography by the National Ocean Service, Coast Survey, with additional data from the Corps of Engineers, and U.S. Coast Guard.

POLLUTION REPORTS

Report all spills of oil and hazardous substances to the National Response Center via 1-800-424-8802 (toll free), or to the nearest U.S. Coast Guard facility if telephone communication is impossible (33 CFR 153).

CAUTION

This chart has been corrected from the Notice to Mariners published weekly by the National Imagery and Mapping Agency and the Local Notice to Mariners issued periodically by each U.S. Coast Guard district to the date shown in the lower left hand corner.

This nautical chart has been designed to promote safe navigation. The National Ocean Service encourages users to submit corrections, additions, or comments for improving this chart to the Chief, Marine Chart Division (N/CS2), National Ocean Service, NOAA, Silver Spring, Maryland 20910-3282.

TIDAL INFORMATION

Place		Height referred to datum of soundings (MLLW)			
Name	(LAT/LONG)	Mean Higher High Water	Mean High Water	Mean Low Water	Extreme Low Water
		feet	feet	feet	feet
Yonkers	(40°56'N/73°54'W)	4.2	4.0	0.2	-3.5
Dobbs Ferry	(41°01'N/73°53'W)	3.8	3.6	0.2	-3.5

(Jul 2004)

ABBREVIATIONS (For complete list of Symbols and Abbreviations, see Chart No. 1.)

Aids to Navigation (lights are white unless otherwise indicated):

AERO aeronautical	G green	Mo morse code	R TR radio tower
Al alternating	IQ interrupted quick	N nun	Rot rotating
B black	Iso isophase	OBSC obscured	s seconds
Bn beacon	LT HO lighthouse	Oc occulting	SEC sector
C can	M nautical mile	Or orange	St M statute miles
DIA diaphone	m minutes	Q quick	VQ very quick
F fixed	MICRO TR microwave tower	R red	W white
Fl flashing	Mkr marker	Ra Ref radar reflector	WHIS whistle
		R Bn radiobeacon	Y yellow

Bottom characteristics:

Blds boulders	Co coral	gy gray	Oys oysters	so soft
bk broken	G gravel	h hard	Rk rock	Sh shells
Cy clay	Grs grass	M mud	S sand	sy sticky

Miscellaneous:

AUTH authorized	Obstn obstruction	PD position doubtful	Subm submerged
ED existence doubtful	PA position approximate	Rep reported	

(21) Wreck, rock, obstruction, or shoal swept clear to the depth indicated.

(2) Rocks that cover and uncover, with heights in feet above datum of soundings.

COLREGS: International Regulations for Preventing Collisions at Sea, 1972.
Demarcation lines are shown thus:

This nautical chart has been designed to promote safe navigation. The National Ocean Service encourages users to submit corrections, additions, or comments for improving this chart to the Chief, Marine Chart Division (N/CS2), National Ocean Service, NOAA, Silver Spring, Maryland 20910-3282.

SOUNDINGS IN FEET

12346

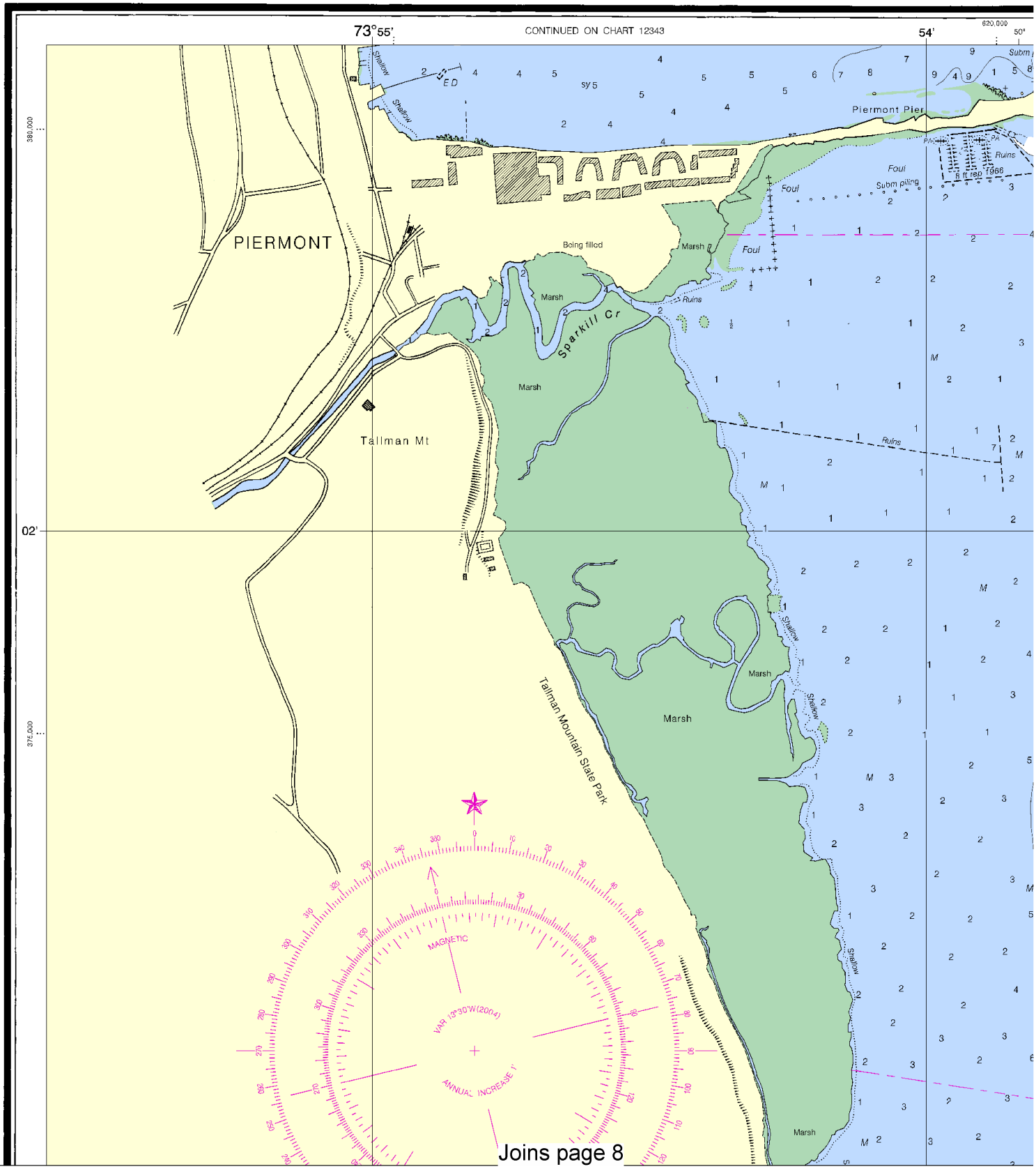

Joins page 8

North

Printed at reduced scale. ~~SCALE 1:10,000~~ See Note on page 5.

Nautical Miles

0

Yards

200 0 200 400 600 800 1000 1200

Formerly C & GS 748, 1st Ed., Aug. 1932 KAPP 2227

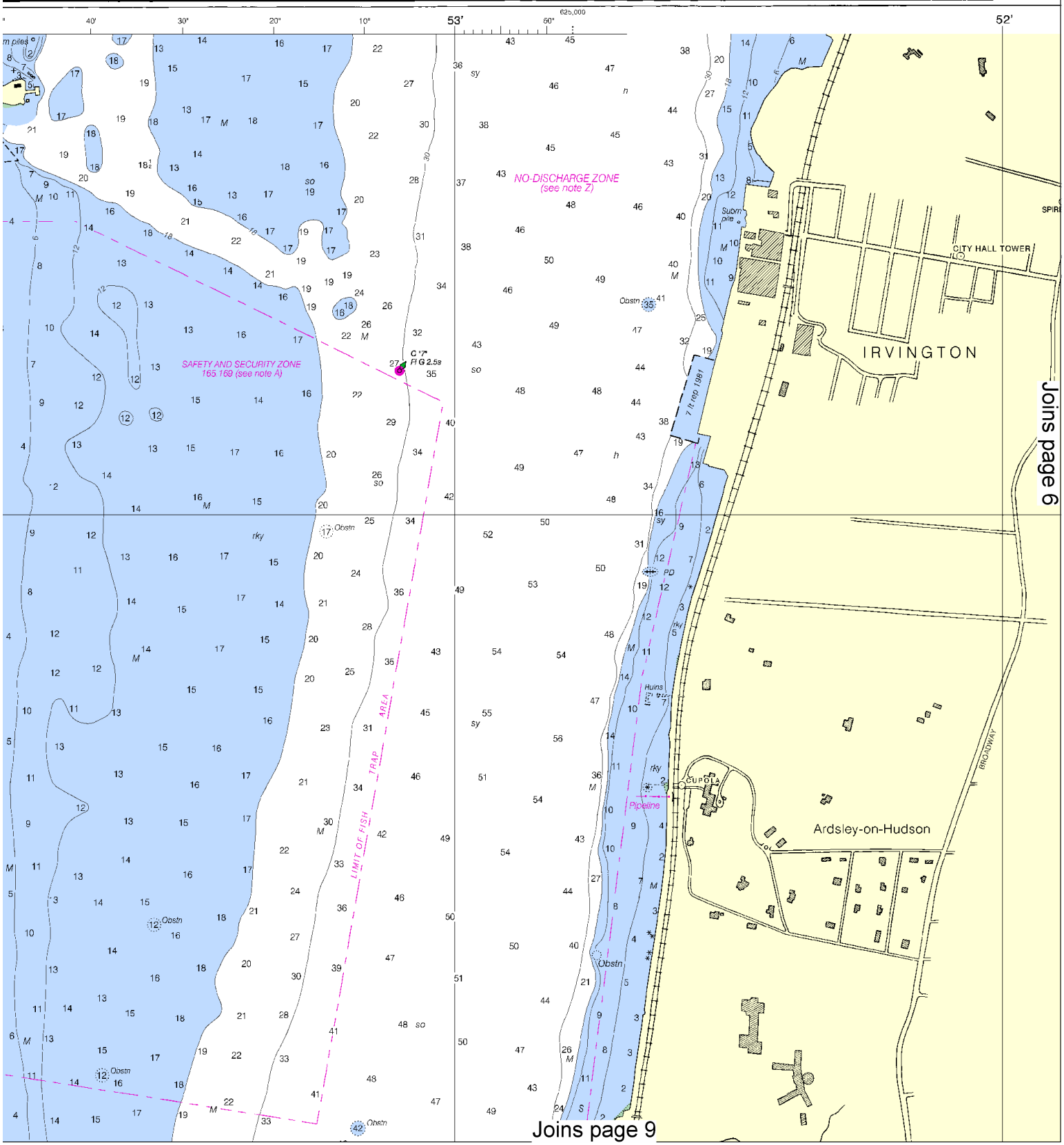

This BookletChart was reduced to 75% of the original chart scale. The new scale is 1:13333. Barscales have also been reduced and are accurate when used to measure distances in this BookletChart.

This nautical chart has been designed to promote safe navigation. The National Ocean Service encourages users to submit corrections, additions, or comments for improving this chart to the Chief, Marine Chart Division (N/CS2), National Ocean Service, NOAA, Silver Spring, Maryland 20910-3282.

NGS IN FEET

Formerly C & GS 748, 1st Ed., Aug. 1932 KAPP 2

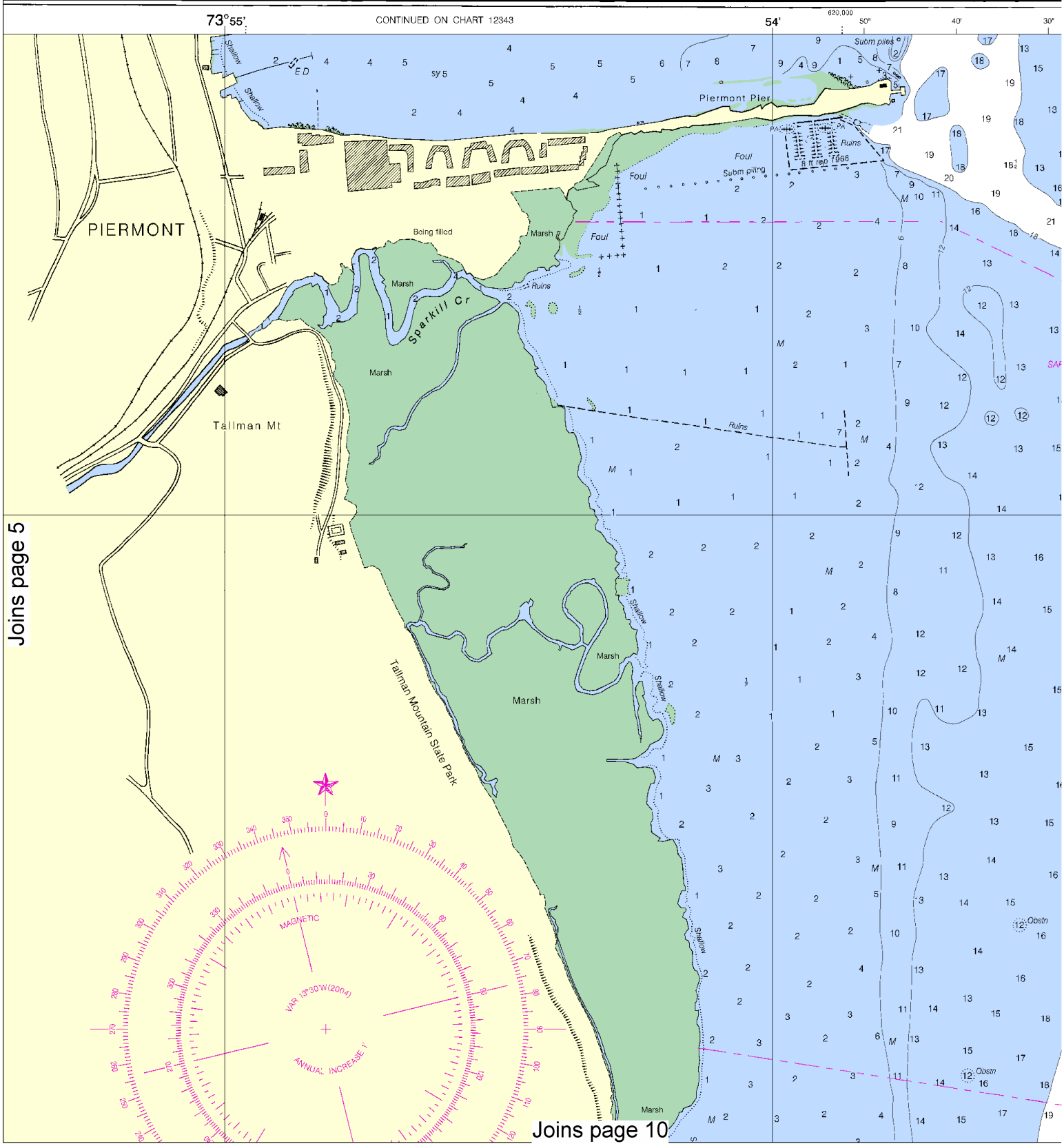

6

North

Printed at reduced scale. ~~SCALE 1:10,000~~ See Note on page 5.

Nautical Miles

0

Yards

200 0 200 400 600 800 1000 1200

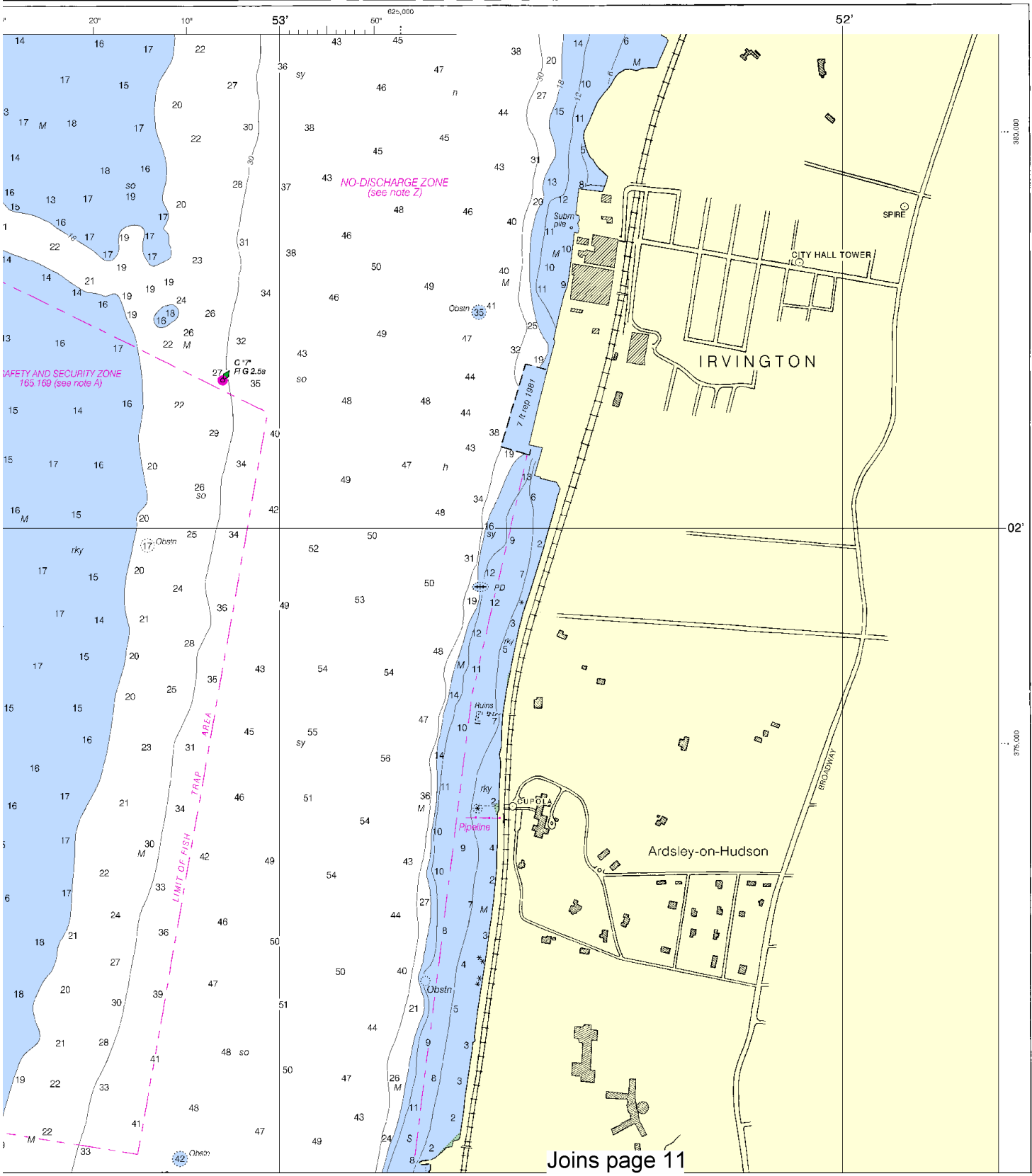

This BookletChart has been updated with: Coast Guard Local Notice To Mariners: 0710 2/16/2010,
NGA Weekly Notice to Mariners: 0910 2/27/2010,
Canadian Coast Guard Notice to Mariners: 1209 12/25/2009.

Joins page 4

ANNUAL INCREASE 1'

Marsh

Marsh

Marsh

Shallow

Shallow

Shallow

Shallow

Shallow

Subm pile

Palisades

Sneden Landing

US Hwy No 9W

Sylvan Blvd

CAUTION

SUBMARINE PIPELINES AND CABLES

Charted submarine pipelines and submarine cables and submarine pipeline and cable areas are shown as:

Pipeline Area

Cable Area

Additional uncharted submarine pipelines and submarine cables may exist within the area of this chart. Not all submarine pipelines and submarine cables are required to be buried, and those that were originally buried may have become exposed. Mariners should use extreme caution when operating vessels in depths of water comparable to their draft in areas where pipelines and cables may exist, and when anchoring, dragging, or trawling.

Covered wells may be marked by lighted or unlighted buoys.

SCALE 1:10,000

Nautical Miles

0 ½ 1

Yards

100 0 500 1000

NEW YORK

NEW JERSEY

Fock slide

Palisades State Park

SOURCE DIAGRAM

The outlined areas represent the limits of the most recent hydrographic survey information that has been evaluated for charting. Surveys have been banded in this diagram by date and type of survey. Channels maintained by the U.S. Army Corps of Engineers are periodically resurveyed and are not shown on this diagram. Refer to Chapter 1, United States Coast Pilot.

SOURCE

B4 1900 - 1939 NOS Surveys partial bottom coverage

B5 1834 - 1899 NOS Surveys partial bottom coverage

B4

B5

B5

02'

01'

Joins page 12

North

Printed at reduced scale. ~~SCALE 1:10,000~~ See Note on page 5.

Nautical Miles

0

Yards

200 0 200 400 600 800 1000 1200

Joins page 5

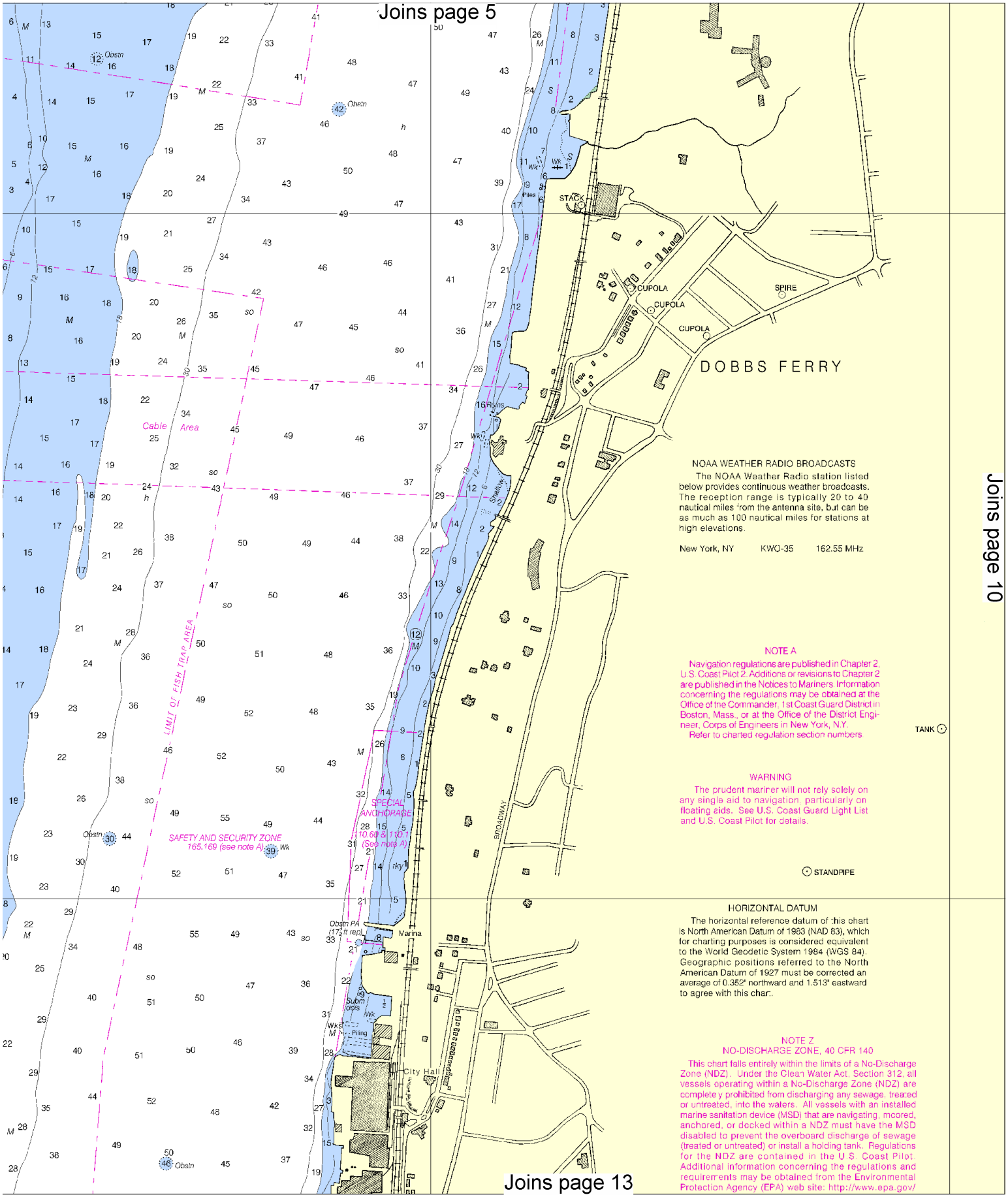

NOAA WEATHER RADIO BROADCASTS

The NOAA Weather Radio station listed below provides continuous weather broadcasts. The reception range is typically 20 to 40 nautical miles from the antenna site, but can be as much as 100 nautical miles for stations at high elevations.

New York, NY KWO-35 162.55 MHz

NOTE A

Navigation regulations are published in Chapter 2, U.S. Coast Pilot 2. Additions or revisions to Chapter 2 are published in the Notices to Mariners. Information concerning the regulations may be obtained at the Office of the Commander, 1st Coast Guard District in Boston, Mass., or at the Office of the District Engineer, Corps of Engineers in New York, N.Y.

Refer to charted regulation section numbers.

WARNING

The prudent mariner will not rely solely on any single aid to navigation, particularly on floating aids. See U.S. Coast Guard Light List and U.S. Coast Pilot for details.

HORIZONTAL DATUM

The horizontal reference datum of this chart is North American Datum of 1983 (NAD 83), which for charting purposes is considered equivalent to the World Geodetic System 1984 (WGS 84). Geographic positions referred to the North American Datum of 1927 must be corrected an average of 0.352" northward and 1.513" eastward to agree with this char:.

NOTE Z
NO-DISCHARGE ZONE, 40 CFR 140

This chart falls entirely within the limits of a No-Discharge Zone (NDZ). Under the Clean Water Act, Section 312, all vessels operating within a No-Discharge Zone (NDZ) are complete y prohibited from discharging any sewage, treated or untreated, into the waters. All vessels with an installed marine sanitation device (MSD) that are navigating, moored, anchored, or docked within a NDZ must have the MSD disabled to prevent the overboard discharge of sewage (treated or untreated) or install a holding tank. Regulations for the NDZ are contained in the U.S. Coast Pilot. Additional information concerning the regulations and requirements may be obtained from the Environmental Protection Agency (EPA) web site: http://www.epa.gov/

Joins page 10

Joins page 13

Joins page 6

Joins page 9

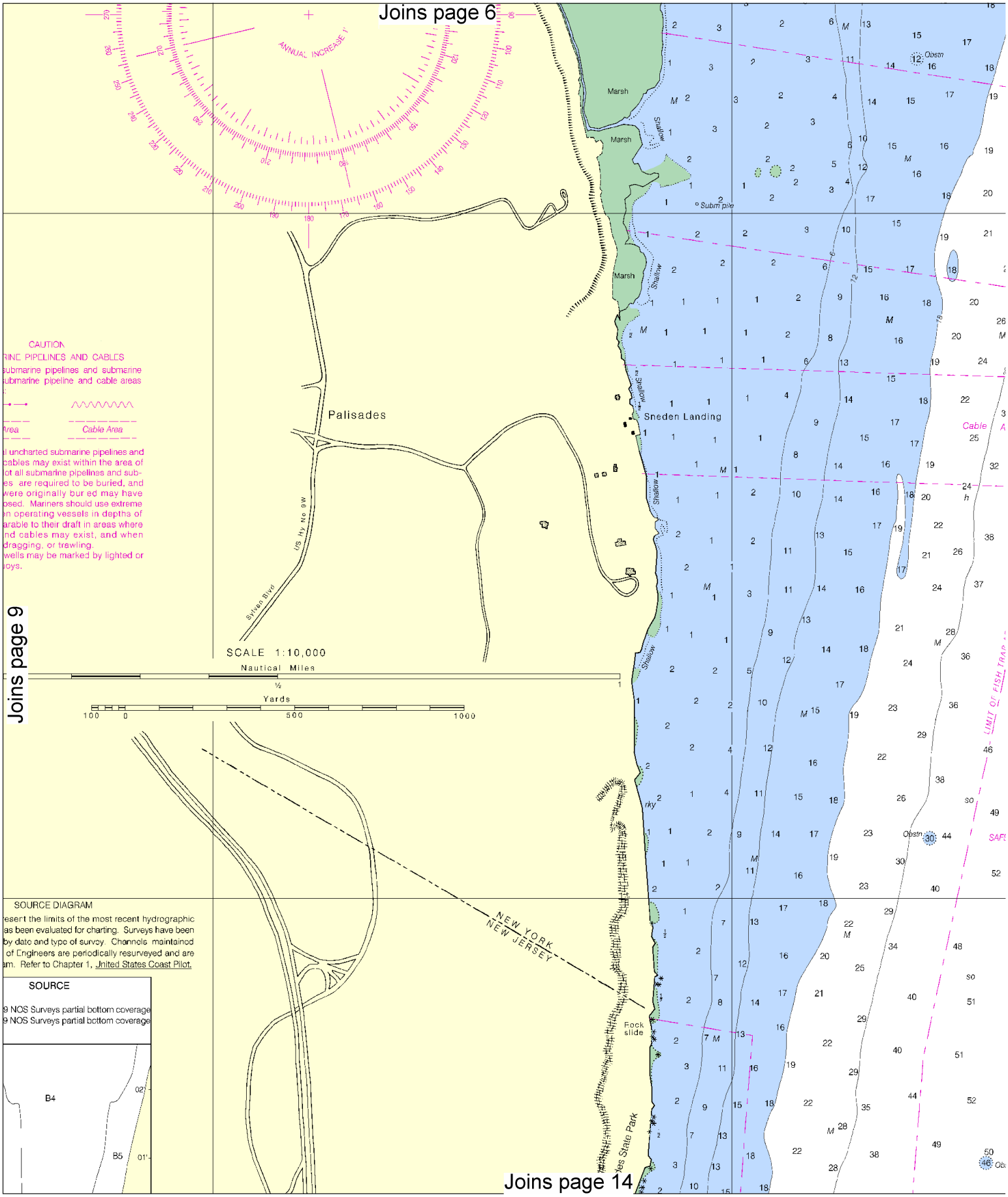

Joins page 14

North

Printed at reduced scale. ~~SCALE 1:10,000~~ See Note on page 5.

Nautical Miles

0

Yards

200 0 200 400 600 800 1000 1200

Joins page 7

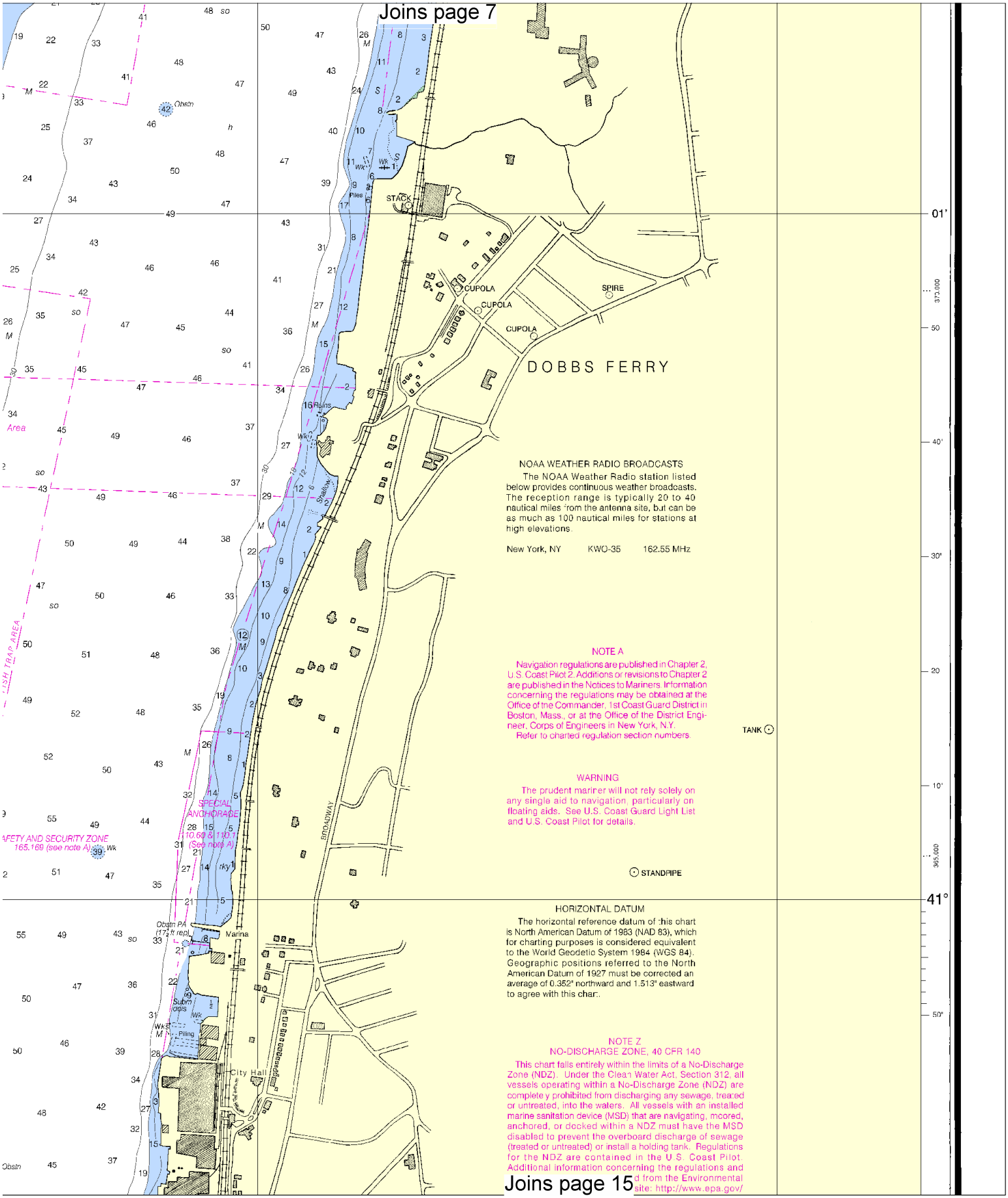

NOAA WEATHER RADIO BROADCASTS

The NOAA Weather Radio station listed below provides continuous weather broadcasts. The reception range is typically 20 to 40 nautical miles from the antenna site, but can be as much as 100 nautical miles for stations at high elevations.

New York, NY KWO-35 162.55 MHz

NOTE A

Navigation regulations are published in Chapter 2, U.S. Coast Pilot 2. Additions or revisions to Chapter 2 are published in the Notices to Mariners. Information concerning the regulations may be obtained at the Office of the Commander, 1st Coast Guard District in Boston, Mass., or at the Office of the District Engineer, Corps of Engineers in New York, N.Y.

Refer to charted regulation section numbers.

WARNING

The prudent mariner will not rely solely on any single aid to navigation, particularly on floating aids. See U.S. Coast Guard Light List and U.S. Coast Pilot for details.

HORIZONTAL DATUM

The horizontal reference datum of this chart is North American Datum of 1983 (NAD 83), which for charting purposes is considered equivalent to the World Geodetic System 1984 (WGS 84). Geographic positions referred to the North American Datum of 1927 must be corrected an average of 0.352" northward and 1.513" eastward to agree with this chart.

NOTE Z

NO-DISCHARGE ZONE, 40 CFR 140

This chart falls entirely within the limits of a No-Discharge Zone (NDZ). Under the Clean Water Act, Section 312, all vessels operating within a No-Discharge Zone (NDZ) are completely prohibited from discharging any sewage, treated or untreated, into the waters. All vessels with an installed marine sanitation device (MSD) that are navigating, moored, anchored, or docked within a NDZ must have the MSD disabled to prevent the overboard discharge of sewage (treated or untreated) or install a holding tank. Regulations for the NDZ are contained in the U.S. Coast Pilot. Additional information concerning the regulations and d from the Environmental site: http://www.epa.gov/

Joins page 15

Joins page 8

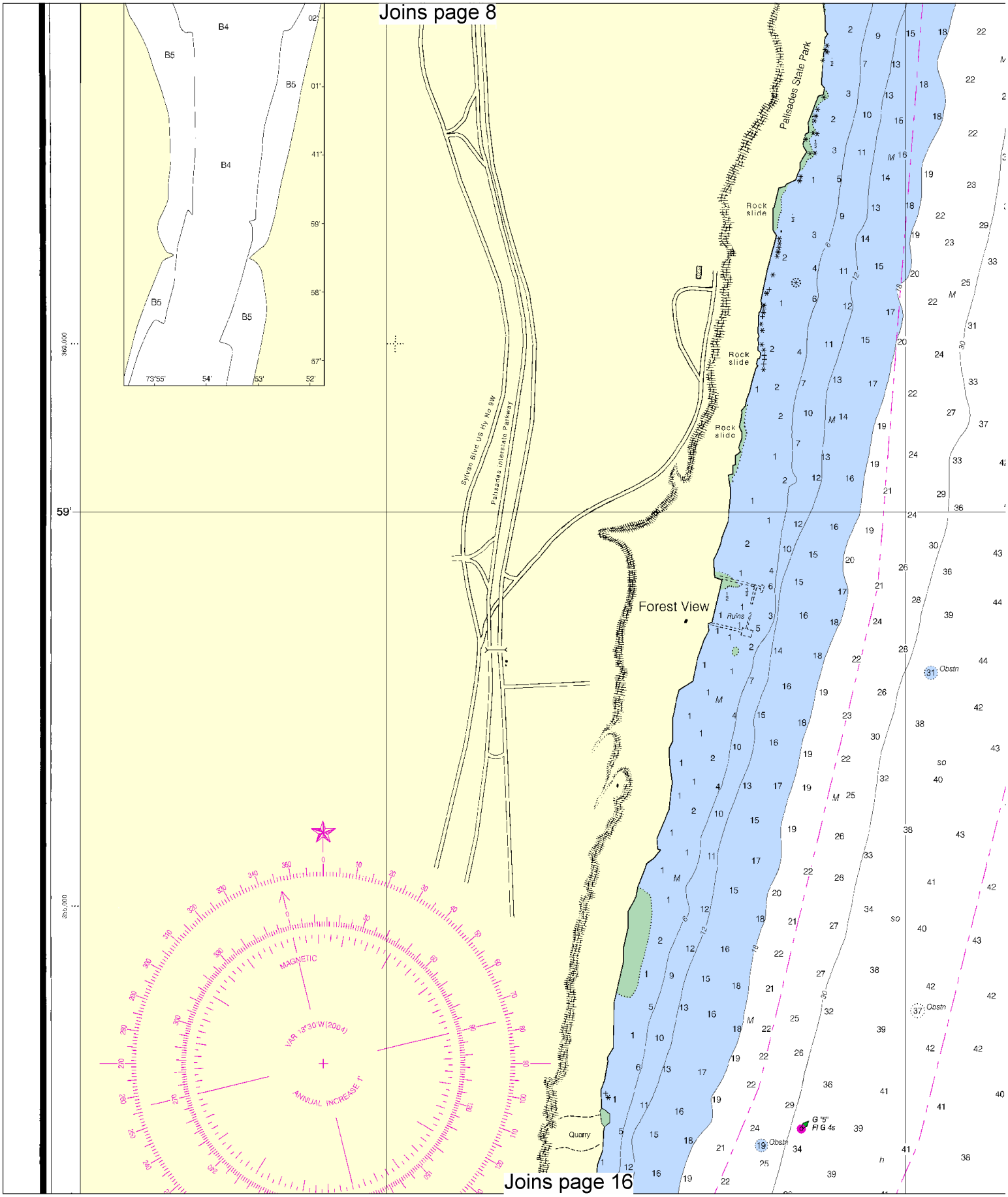

Joins page 16

North

Printed at reduced scale. ~~SCALE 1:10,000~~ See Note on page 5.

Nautical Miles

0

Yards

200 0 200 400 600 800 1000 1200

Joins page 9

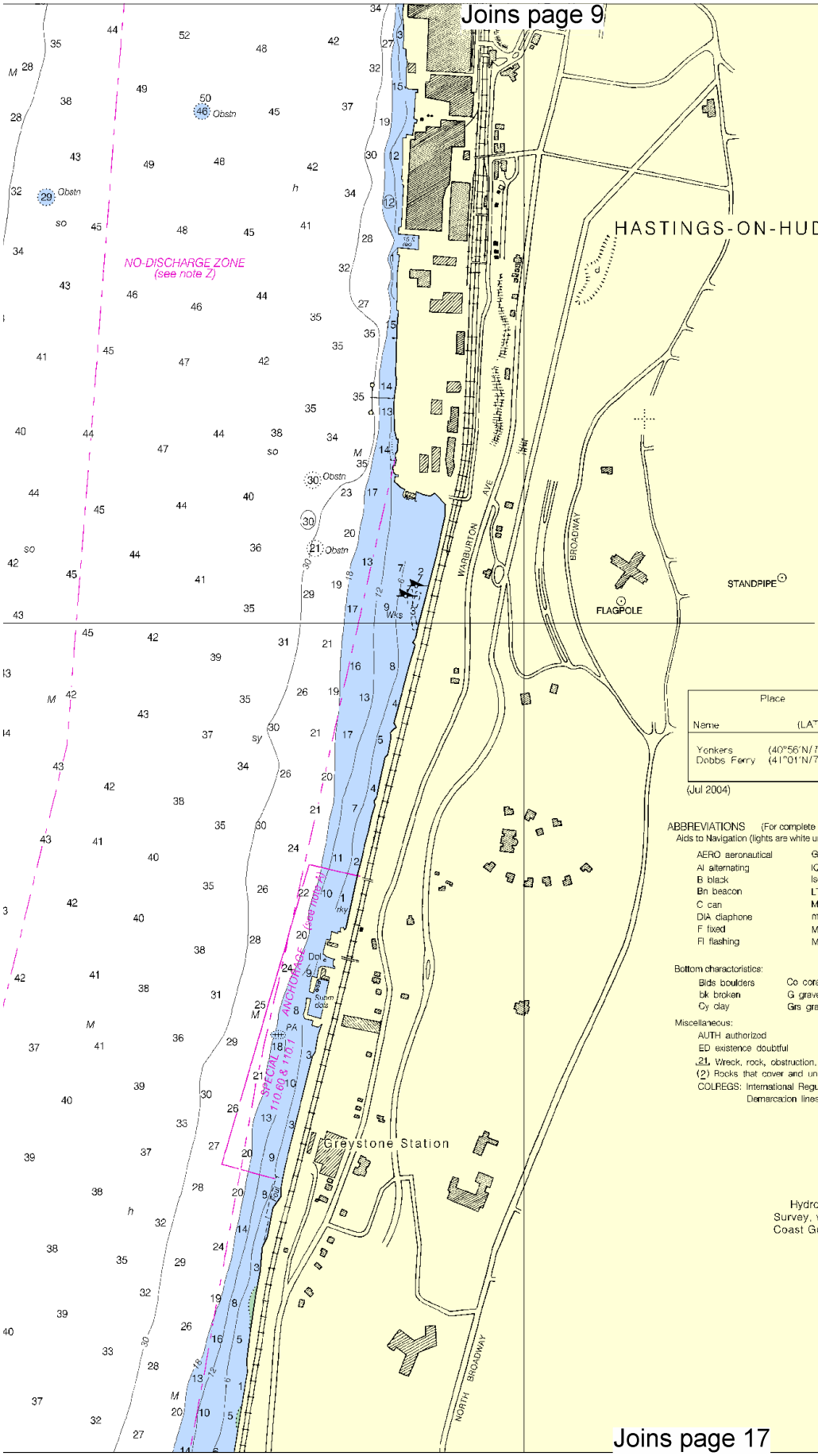

vessels operating within a No-Discharge Zone (NDZ) are completely prohibited from discharging any sewage, treated or untreated, into the waters. All vessels with an installed marine sanitation device (MSD) that are navigating, moored, anchored, or docked within a NDZ must have the MSD disabled to prevent the overboard discharge of sewage (treated or untreated) or install a holding tank. Regulations for the NDZ are contained in the U.S. Coast Pilot. Additional information concerning the regulations and requirements may be obtained from the Environmental Protection Agency (EPA) web site: http://www.epa.gov/owow/oceans/regulatory/vessel_sewage/.

AIDS TO NAVIGATION

Consult U.S. Coast Guard Light List for supplemental information concerning aids to navigation.

SUPPLEMENTAL INFORMATION

Consult U.S. Coast Pilot 0 for important supplemental information.

FISH TRAP AREAS

Boundary lines of fish trap areas are shown thus: ——— — ——— —

Submerged piling may exist in these areas.

PRINT-ON-DEMAND CHARTS

NOAA and its partner, OceanGrafix, offer this chart updated weekly by NOAA for Notices to Mariners and critical corrections. Charts are printed when ordered using Print-on-Demand technology. New Editions are available 5-8 weeks before their release as traditional NOAA charts. Ask your chart agent about Print-on-Demand charts or contact NOAA at 1-800-584-4683, http://NauticalCharts.gov, help@NauticalCharts.gov, or OceanGrafix at 1-877-56CHART, http://OceanGrafix.com, or help@OceanGrafix.com.

TIDAL INFORMATION

Place Name	(LAT/LONG)	Height referred to datum of soundings (MLLW) Mean Higher High Water	Mean High Water	Mean Low Water	Extreme Low Water
		feet	feet	feet	feet
Yonkers	(40°56'N/73°54'W)	4.2	4.0	0.2	-3.5
Dobbs Ferry	(41°01'N/73°53'W)	3.8	3.6	0.2	-3.5

(Jul 2004)

ABBREVIATIONS (For complete list of Symbols and Abbreviations, see Chart No. 1.)

Aids to Navigation (lights are white unless otherwise indicated):

AERO aeronautical	G green	Mo morse code	R TR radio tower
Al alternating	IQ interrupted quick	N nun	Rot rotating
B black	Iso isophase	OBSC obscured	s seconds
Bn beacon	LT HO lighthouse	Oc occulting	SEC sector
C can	M nautical mile	Or orange	St M statute miles
DIA diaphone	m minutes	Q quick	VQ very quick
F fixed	MICRO TR microwave tower	R red	W white
Fl flashing	Mkr marker	Ra Ref radar reflector	WHIS whistle
		R Bn radiobeacon	Y yellow

Bottom characteristics:

Blds boulders	Co coral	gy gray	Oys oysters	so soft
bk broken	G gravel	h hard	Rk rock	Sh shells
Cy clay	Grs grass	M mud	S sand	sy sticky

Miscellaneous:

AUTH authorized	Obstn obstruction	PD position doubtful	Subm submerged
ED existence doubtful	PA position approximate	Rep reported	

(21) Wreck, rock, obstruction, or shoal swept clear to the depth indicated.

(2) Rocks that cover and uncover, with heights in feet above datum of soundings.

COLREGS: International Regulations for Preventing Collisions at Sea, 1972.

Demarcation lines are shown thus: ———

HEIGHTS

Heights in feet above Mean High Water.

AUTHORITIES

Hydrography and topography by the National Ocean Service, Coast Survey, with additional data from the Corps of Engineers, and U.S. Coast Guard.

CAUTION

Improved channels shown by broken lines are subject to shoaling, particularly at the edges.

CAUTION

Temporary changes or defects in aids to navigation are not indicated on this chart. See Local Notice to Mariners.

During some winter months or when endangered by ice, certain aids to navigation are replaced by other types or removed. For details see U.S. Coast Guard Light List.

PLANE COORDINATE GRID

(based on NAD 1927)

New York State Grid, east zone, is indicated by

Joins page 14

Joins page 17

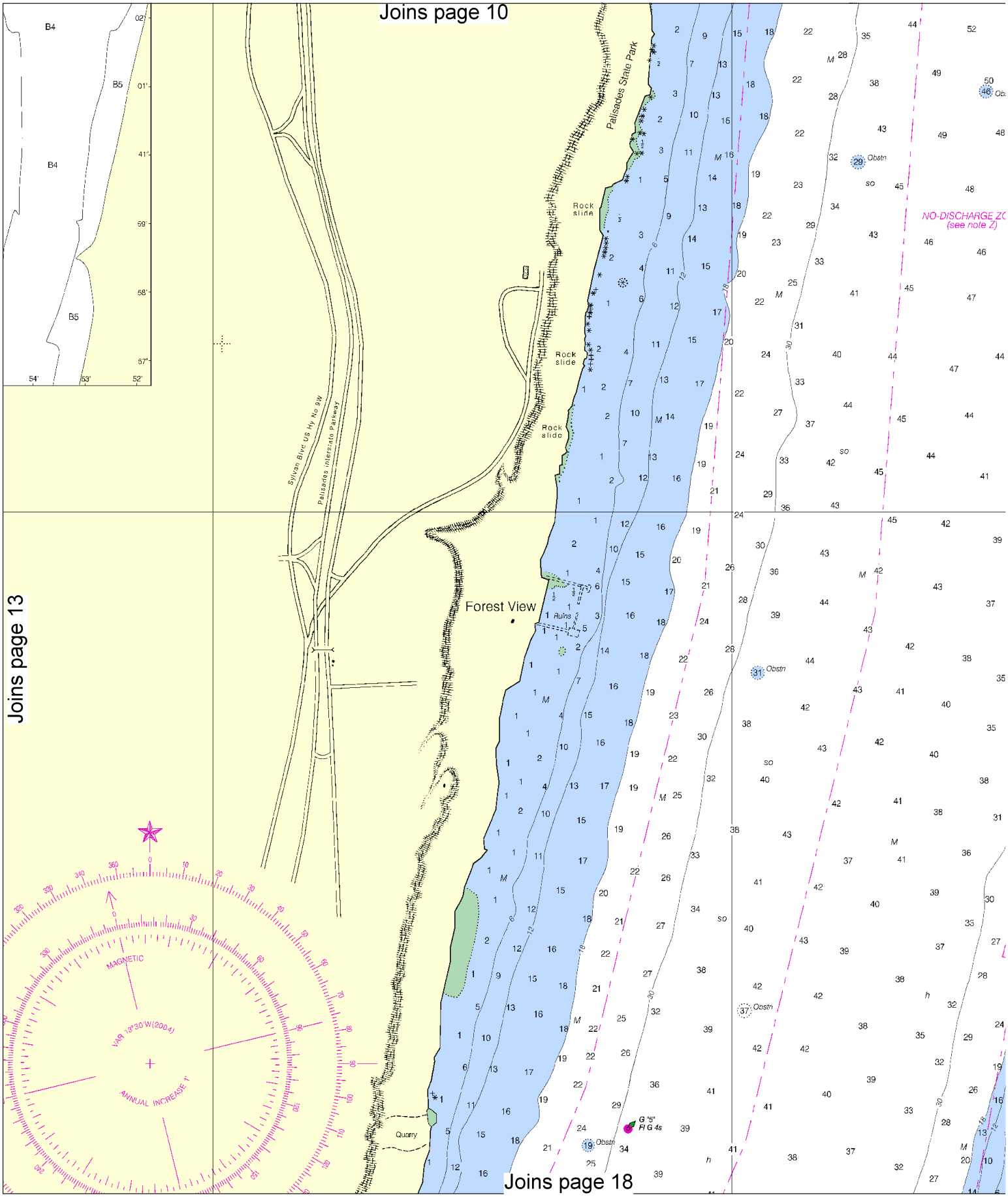

North

Printed at reduced scale. ~~SCALE 1:10,000~~ See Note on page 5.

Nautical Miles

0

Yards

200 0 200 400 600 800 1000 1200

Joins page 11

vessels operating within a No-Discharge Zone (NDZ) are completely prohibited from discharging any sewage, treated or untreated, into the waters. All vessels with an installed marine sanitation device (MSD) that are navigating, moored, anchored, or docked within a NDZ must have the MSD disabled to prevent the overboard discharge of sewage (treated or untreated) or install a holding tank. Regulations for the NDZ are contained in the U.S. Coast Pilot. Additional information concerning the regulations and requirements may be obtained from the Environmental Protection Agency (EPA) web site: http://www.epa.gov/owow/oceans/regulatory/vessel_sewage/.

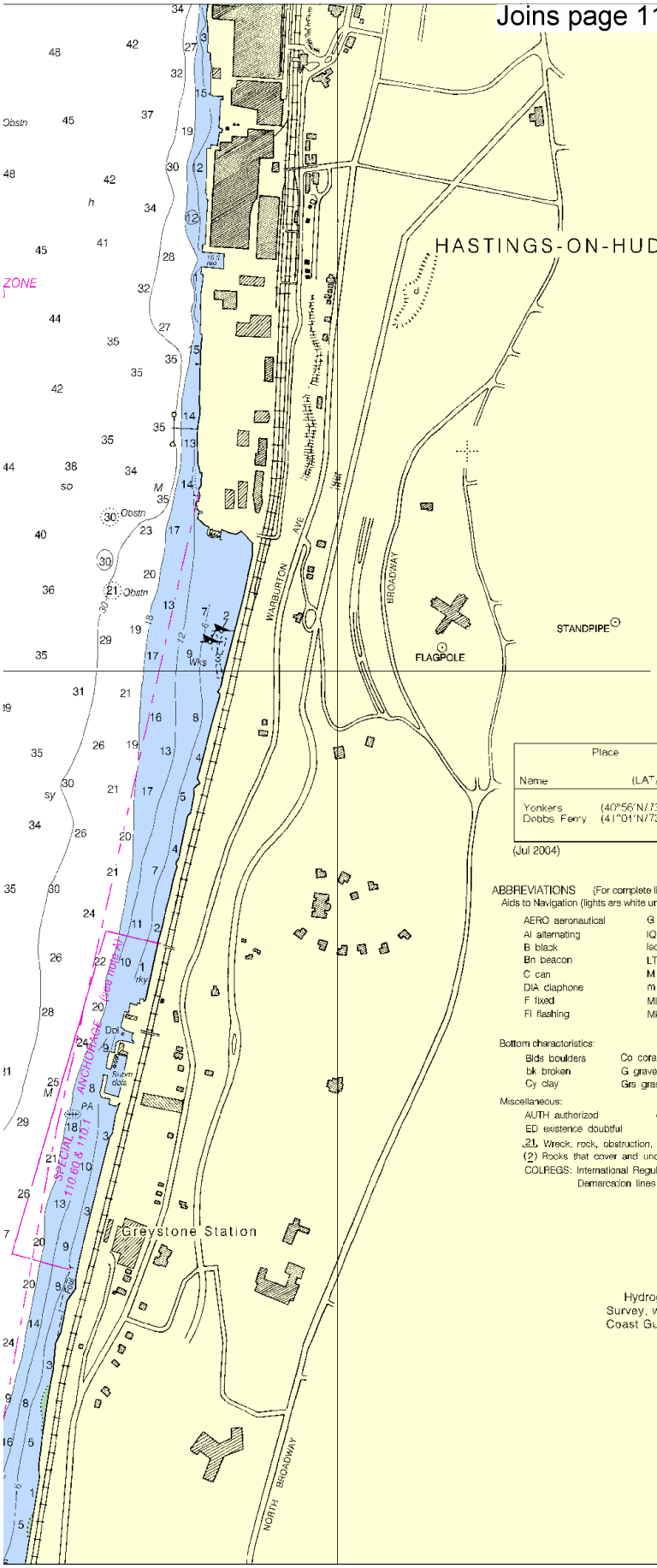

AIDS TO NAVIGATION

Consult U.S. Coast Guard Light List for supplemental information concerning aids to navigation.

SUPPLEMENTAL INFORMATION

Consult U.S. Coast Pilot 0 for important supplemental information.

FISH TRAP AREAS

Boundary lines of fish trap areas are shown thus: ——— — ——— —

Submerged piling may exist in these areas.

PRINT-ON-DEMAND CHARTS

NOAA and its partner, OceanGrafix, offer this chart updated weekly by NOAA for Notices to Mariners and critical corrections. Charts are printed when ordered using Print-on-Demand technology. New Editions are available 5-8 weeks before their release as traditional NOAA charts. Ask your chart agent about Print-on-Demand charts or contact NOAA at 1-800-584-4683, http://NauticalCharts.gov, help@NauticalCharts.gov, or OceanGrafix at 1-877-56CHART, http://OceanGrafix.com, or help@OceanGrafix.com.

TIDAL INFORMATION

Place Name	(LAT°/LONG)	Height referred to datum of soundings (MLLW) Mean Higher High Water	Mean High Water	Mean Low Water	Extreme Low Water
		feet	feet	feet	feet
Yonkers	(40°56'N/73°54'W)	4.2	4.0	0.2	-3.5
Dobbs Ferry	(41°01'N/73°53'W)	3.8	3.6	0.2	-3.5

(Jul 2004)

ABBREVIATIONS (For complete list of Symbols and Abbreviations, see Chart No. 1.)

Aids to Navigation (lights are white unless otherwise indicated):

AERO aeronautical	G green	Mo morse code	R TR radio tower
Al alternating	IQ interrupted quick	N nun	Rot rotating
B black	Iso isophase	OBSC obscured	s seconds
Bn beacon	LT HO lighthouse	Oc occulting	SEC sector
C can	M nautical mile	Or orange	St M statute miles
DIA diaphone	m minutes	Q quick	VQ very quick
F fixed	MICRO TR microwave tower	R red	W white
Fl flashing	Mkr marker	Ra Ref radar reflector	WHIS whistle
		R Bn radiobeacon	Y yellow

Bottom characteristics:

Bld boulders	Co coral	gy gray	Oys oysters	so soft
bk broken	G gravel	h hard	Rk rock	Sh shells
Cy clay	Grs grass	M mud	S sand	sy sticky

Miscellaneous:

AUTH authorized	Obstn obstruction	PD position doubtful	Subm submerged
ED existence doubtful	PA position approximate	Rep reported	

(21) Wreck, rock, obstruction, or shoal swept clear to the depth indicated.

(2) Rocks that cover and uncover, with heights in feet above datum of soundings.

COLREGS: International Regulations for Preventing Collisions at Sea, 1972.

Demarcation lines are shown thus: — — — —

HEIGHTS

Heights in feet above Mean High Water.

AUTHORITIES

Hydrography and topography by the National Ocean Service, Coast Survey, with additional data from the Corps of Engineers, and U.S. Coast Guard.

CAUTION

Improved channels shown by broken lines are subject to shoaling, particularly at the edges.

CAUTION

Temporary changes or defects in aids to navigation are not indicated on this chart. See Local Notice to Mariners.

During some winter months or when endangered by ice, certain aids to navigation are replaced by other types or removed. For details see U.S. Coast Guard Light List.

PLANE COORDINATE GRID

(based on NAD 1927)

ne, is indicated by

Joins page 19

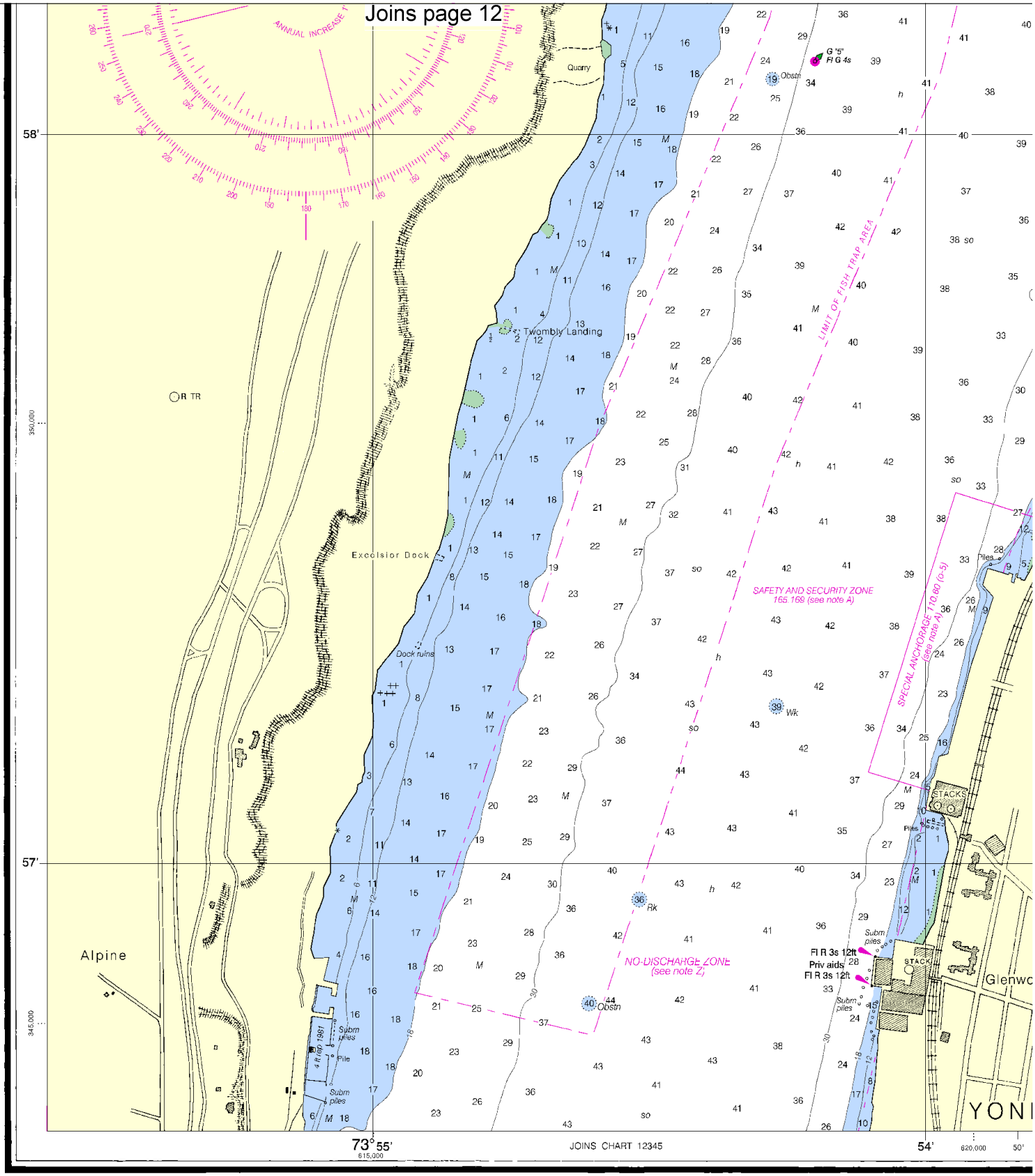

11th Ed., Sep. / 04 ■ Corrected through NM Sep. 11/04
Corrected through LNM Aug. 31/04

12346

CAUTION
This chart has been corrected from the Notice to Mariners published weekly by the National Imagery and Mapping Agency and the Local Notice to Mariners issued periodically by each U.S. Coast Guard district to the date shown in the lower left hand corner.

Published at Washington, I
U.S. DEPARTMENT OF COM
NATIONAL OCEANIC AND ATMOSPHERIC
NATIONAL OCEAN SERVI
COAST SURVEY

North

Printed at reduced scale. ~~SCALE 1:10,000~~ See Note on page 5.

Nautical Miles
0
Yards
200 0 200 400 600 800 1000 1200

Joins page 13

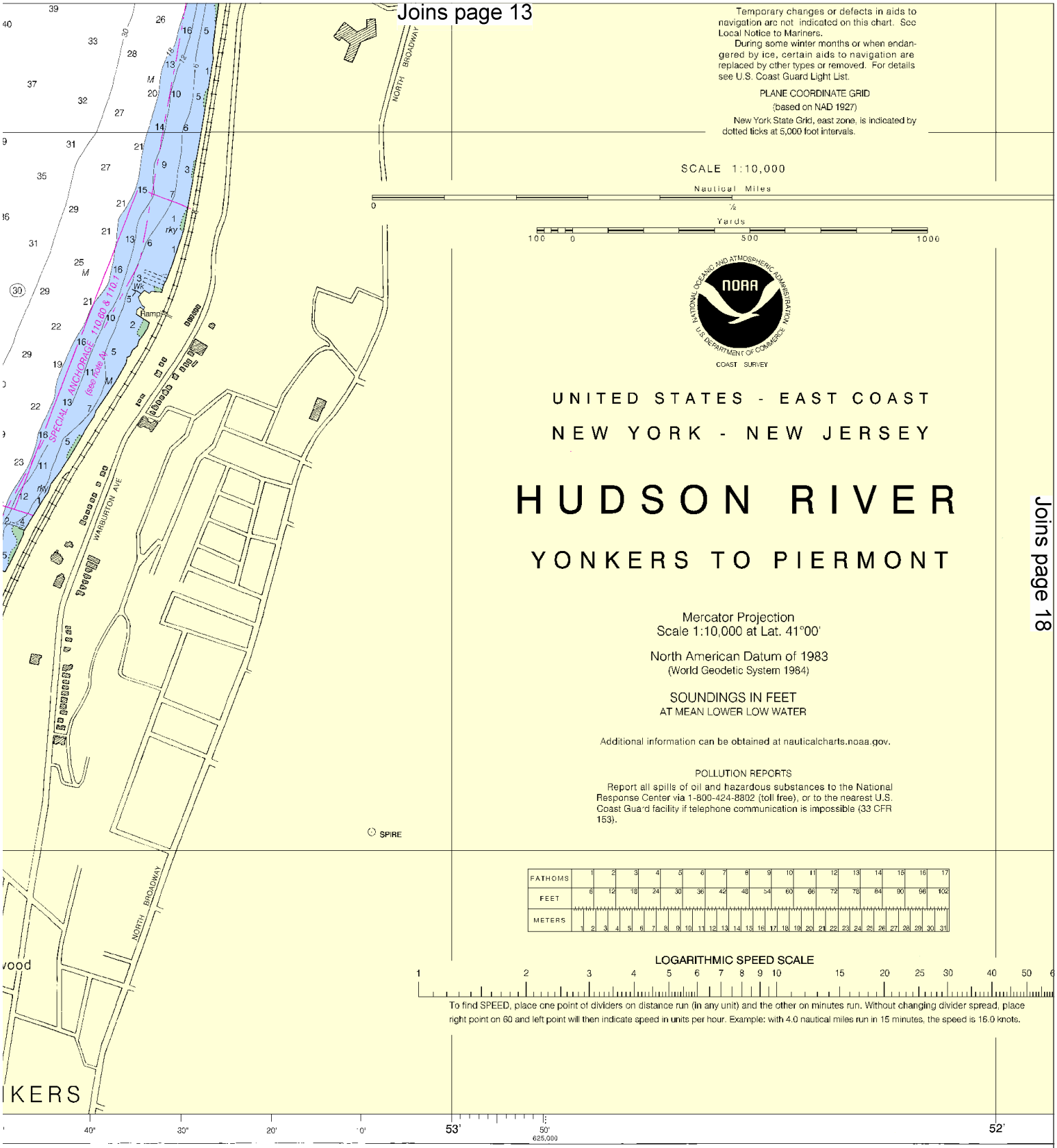

Temporary changes or defects in aids to navigation are not indicated on this chart. See Local Notice to Mariners.

During some winter months or when endangered by ice, certain aids to navigation are replaced by other types or removed. For details see U.S. Coast Guard Light List.

PLANE COORDINATE GRID
(based on NAD 1927)

New York State Grid, east zone, is indicated by dotted ticks at 5,000 foot intervals.

SCALE 1:10,000

Nautical Miles
0 ½

Yards
100 0 500 1000

NATIONAL OCEANIC AND ATMOSPHERIC ADMINISTRATION
NOAA
U.S. DEPARTMENT OF COMMERCE
COAST SURVEY

UNITED STATES - EAST COAST

NEW YORK - NEW JERSEY

HUDSON RIVER

YONKERS TO PIERMONT

Mercator Projection
Scale 1:10,000 at Lat. 41°00'

North American Datum of 1983
(World Geodetic System 1984)

SOUNDINGS IN FEET
AT MEAN LOWER LOW WATER

Additional information can be obtained at nauticalcharts.noaa.gov.

POLLUTION REPORTS

Report all spills of oil and hazardous substances to the National Response Center via 1-800-424-8802 (toll free), or to the nearest U.S. Coast Guard facility if telephone communication is impossible (33 CFR 153).

FATHOMS	1	2	3	4	5	6	7	8	9	10	11	12	13	14	15	16	17													
FEET	6	12	18	24	30	36	42	48	54	60	66	72	78	84	90	96	102													
METERS	1	2	3	4	5	6	7	8	9	10	11	12	13	14	15	16	17	18	19	20	21	22	23	24	25	26	27	28	29	30	31

LOGARITHMIC SPEED SCALE

1 2 3 4 5 6 7 8 9 10 15 20 25 30 40 50 6

To find SPEED, place one point of dividers on distance run (in any unit) and the other on minutes run. Without changing divider spread, place right point on 60 and left point will then indicate speed in units per hour. Example: with 4.0 nautical miles run in 15 minutes, the speed is 16.0 knots.

Joins page 18

, D.C.
MMERCE
IC ADMINISTRATION
VICE

SOUNDINGS IN FEET

Hudson River, Yonkers to Piermont

SOUNDINGS IN FEET - SCALE 1:10,000

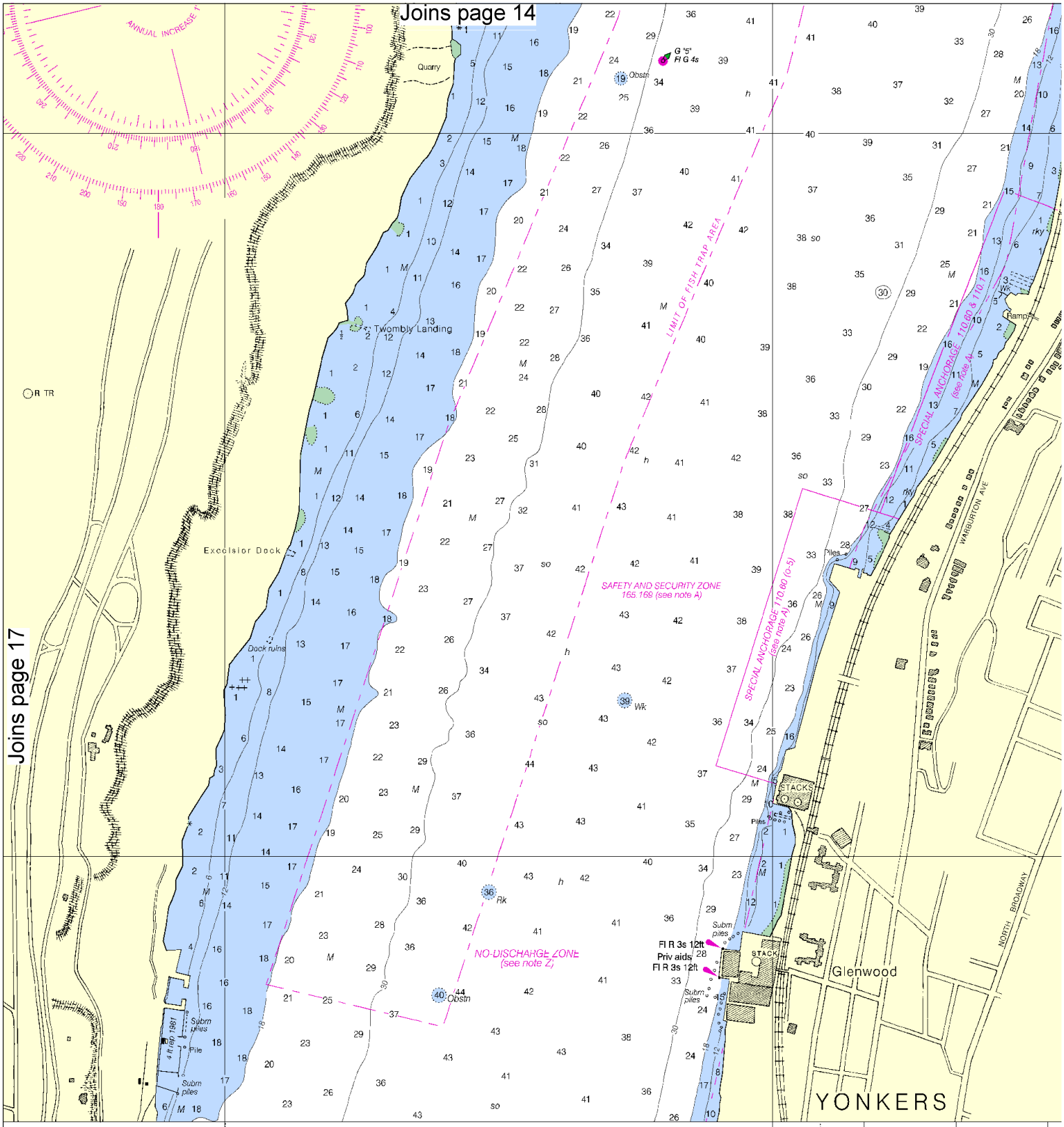

rrected through NM Sep. 11/04
rrected through LNM Aug. 31/04

CAUTION
This chart has been corrected from the Notice to Mariners published weekly by the National Imagery and Mapping Agency and the Local Notice to Mariners issued periodically by each U.S. Coast Guard district to the date shown in the lower left hand corner.

Published at Washington, D.C.
U.S. DEPARTMENT OF COMMERCE
NATIONAL OCEANIC AND ATMOSPHERIC ADMINISTRATION
NATIONAL OCEAN SERVICE
COAST SURVEY

North

Printed at reduced scale. ~~SCALE 1:10,000~~ See Note on page 5.

Nautical Miles

0

Yards

200 0 200 400 600 800 1000 1200

Joins page 15

Temporary changes or defects in aids to navigation are not indicated on this chart. See Local Notice to Mariners.

During some winter months or when endangered by ice, certain aids to navigation are replaced by other types or removed. For details see U.S. Coast Guard Light List.

PLANE COORDINATE GRID
(based on NAD 1927)

New York State Grid, east zone, is indicated by dotted ticks at 5,000 foot intervals.

SCALE 1:10,000

Nautical Miles

0 ½ 1

Yards

100 0 500 1000

NORTH BROADWAY

58'

NATIONAL OCEANIC AND ATMOSPHERIC ADMINISTRATION
NOAA
U.S. DEPARTMENT OF COMMERCE
COAST SURVEY

UNITED STATES - EAST COAST

NEW YORK - NEW JERSEY

HUDSON RIVER

YONKERS TO PIERMONT

Mercator Projection
Scale 1:10,000 at Lat. 41°00'

North American Datum of 1983
(World Geodetic System 1984)

SOUNDINGS IN FEET
AT MEAN LOWER LOW WATER

Additional information can be obtained at nauticalcharts.noaa.gov.

POLLUTION REPORTS

Report all spills of oil and hazardous substances to the National Response Center via 1-800-424-8802 (toll free), or to the nearest U.S. Coast Guard facility if telephone communication is impossible (33 CFR 153).

SPIRE

57'

FATHOMS	1	2	3	4	5	6	7	8	9	10	11	12	13	14	15	16	17
FEET	6	12	18	24	30	36	42	48	54	60	66	72	78	84	90	96	102
METERS	1 2 3 4 5 6 7 8 9 10 11 12 13 14 15 16 17 18 19 20 21 22 23 24 25 26 27 28 29 30 31																

LOGARITHMIC SPEED SCALE

1 2 3 4 5 6 7 8 9 10 15 20 25 30 40 50 60

To find SPEED, place one point of dividers on distance run (in any unit) and the other on minutes run. Without changing divider spread, place right point on 60 and left point will then indicate speed in units per hour. Example: with 4.0 nautical miles run in 15 minutes, the speed is 16.0 knots.

350,000

345,000

20' 0' 53' 50' 52'
625,000

ED NO. 11

NSN 7642014010378

SOUNDINGS IN FEET

Hudson River, Yonkers to Piermont

12346

SOUNDINGS IN FEET - SCALE 1:10,000

EMERGENCY INFORMATION

VHF Marine Radio channels for use on the waterways:

Channel 6 – Inter-ship safety communications.
Channel 9 – Communications between boats and ship-to-coast.
Channel 13 – Navigation purposes at bridges, locks, and harbors.
Channel 16 – Emergency, distress and safety calls to Coast Guard and others, and to initiate calls to other vessels. Contact the other vessel, agree to another channel, and then switch.
Channel 22A – Calls between the Coast Guard and the public. Severe weather warnings, hazards to navigation and safety warnings are broadcast here.
Channels 68, 69, 71, 72 & 78A – Recreational boat channels.

Distress Call Procedures

1. Make sure radio is on.
2. Select Channel 16.
3. Press/Hold the transmit button.
4. Clearly say: "MAYDAY, MAYDAY, MAYDAY."
5. Also give: Vessel Name and/or Description; Position and/or Location; Nature of Emergency; Number of People on Board.
6. Release transmit button.
7. Wait for 10 seconds – If no response Repeat MAYDAY Call.

HAVE ALL PERSONS PUT ON LIFE JACKETS !!

Mobile Phones – Call 911 for water rescue.

Coast Guard Group Activities New York – 718-354-4120
Coast Guard New York– 718-354-4101
New Jersey State Police – 973-578-8173
New York State Police – 877-672-4911
New York City Police – 718-765-4100
Coast Guard Atlantic Area Cmd – 757-398-6390

NOAA Weather Radio – 162.400 MHz, 162.425 MHz, 162.450 MHz, 162.475 MHz, 162.500 MHz, 162.525 MHz, 162.550 MHz.

Getting and Giving Help – Signal other boaters using visual distress signals (flares, orange flag, lights, arm signals); whistles; horns; and on your VHF radio. You are required by law to help boaters in trouble. Respond to distress signals, but do not endanger yourself.

NOAA, The Nation's Chartmaker

NOAA CHARTING PUBLICATIONS

Official NOAA Nautical Charts – NOAA surveys and charts the national and territorial waters of the U.S, including the Great Lakes. We produce over 1,000 traditional nautical charts covering 3.4 million square nautical miles. Carriage of official NOAA charts is mandatory on the commercial ships that carry our commerce. They are used on every Navy and Coast Guard ship, fishing and passenger vessels, and are widely carried by recreational boaters. NOAA charts are available from official chart agents listed at: www.NauticalCharts.NOAA.gov.

Official Print-on-Demand Nautical Charts – These full-scale NOAA charts are updated weekly by NOAA for all Notice to Mariner corrections. They have additional information added in the margin to supplement the chart. Print-on-Demand charts meet all federal chart carriage regulations for charts and updating. Produced under a public/private partnership between NOAA and OceanGrafix, LLC, suppliers of these premium charts are listed at www.OceanGrafix.com.

Official Electronic Navigational Charts (NOAA ENCs®) – ENCs are digital files of each chart's features and their attributes for use in computer-based navigation systems. ENCs comply with standards of the International Hydrographic Organization. ENCs and their updates are available for free from NOAA at www.NauticalCharts.NOAA.gov.

Official Raster Navigational Charts (NOAA RNCs™) – RNCs are geo-referenced digital pictures of NOAA's charts that are suitable for use in computer-based navigation systems. RNCs comply with standards of the International Hydrographic Organization. RNCs and their updates are available for free from NOAA at www.NauticalCharts.NOAA.gov.

Official BookletCharts™ – BookletCharts™ are reduced scale NOAA charts organized in page-sized pieces. The "Home Edition" can be downloaded from NOAA for free and printed. The Internet address is www.NauticalCharts.gov/bookletcharts.

Official PocketCharts™ – PocketCharts™ are for beginning recreational boaters to use for planning and locating, but not for real navigation. Measuring a convenient 13" by 19", they have a 1/3 scale chart on one side, and safety, boating, and educational information on the reverse. They can be purchased at retail outlets and on the Internet.

Official U.S. Coast Pilot® – The Coast Pilots are 9 text volumes containing information important to navigators such as channel descriptions, port facilities, anchorages, bridge and cable clearances, currents, prominent features, weather, dangers, and Federal Regulations. They supplement the charts and are available from NOAA chart agents or may be downloaded for free at www.NauticalCharts.NOAA.gov.

Official On-Line Chart Viewer – All NOAA nautical charts are viewable here on-line using any Internet browser. Each chart is up-to-date with the most recent Notices to Mariners. Use these on-line charts as a ready reference or planning tool. The Internet address is www.NauticalCharts.gov/viewer.

Official Nautical Chart Catalogs – Large format, regional catalogs are available for free from official chart agents. Page size, state catalogs are posted on the Internet and can be printed at home for free. Go to http://NauticalCharts.NOAA.gov/mcd/ccatalogs.htm.

Internet Sites: www.NauticalCharts.NOAA.gov, www.NOAA.gov, www.TidesandCurrents.NOAA.gov, www.NOS.NOAA.gov.