BookletChart™

Portsmouth Island to Beaufort Including Cape Lookout Shoals

(NOAA Chart 11544)

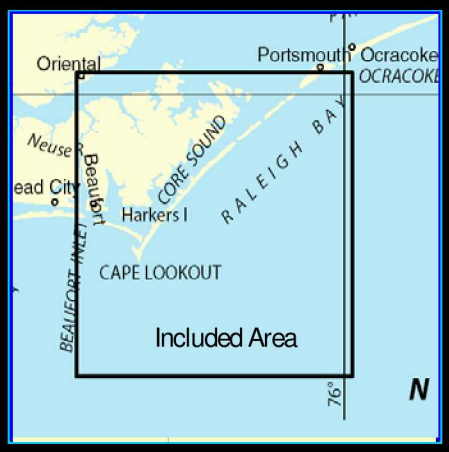

A reduced scale NOAA nautical chart for small boaters. When possible, use the full size NOAA chart for navigation.

- ☑ *Complete, reduced scale nautical chart*
- ☑ *Print at home for free*
- ☑ *Convenient size*
- ☑ *Up to date with all Notices to Mariners*
- ☑ *United States Coast Pilot excerpts*
- ☑ *Compiled by NOAA, the nation's chartmaker.*

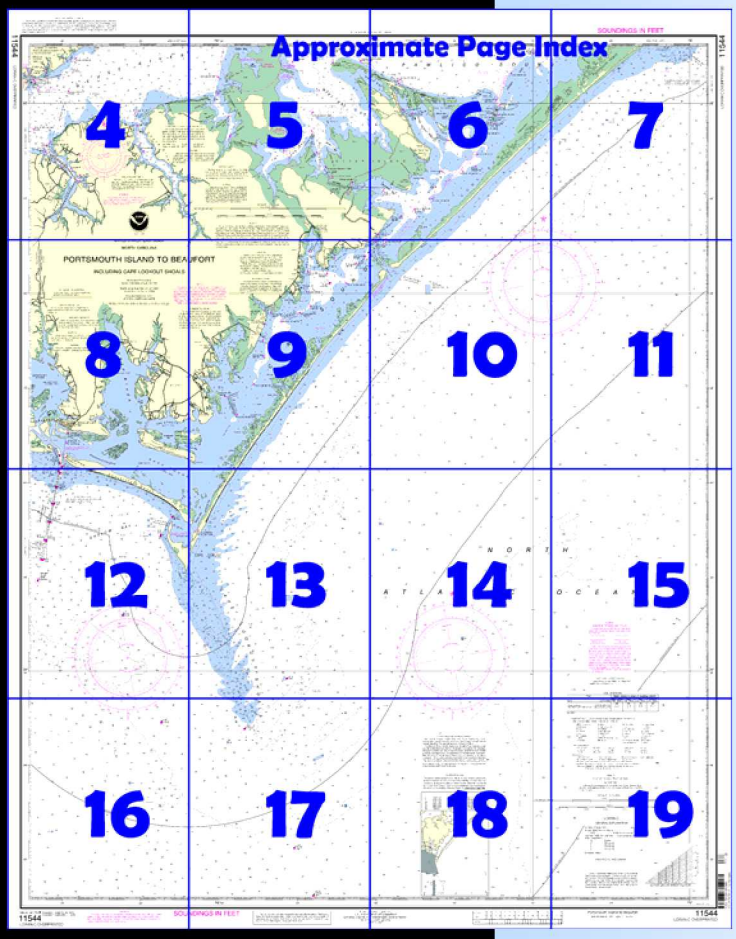

NATIONAL OCEANIC AND ATMOSPHERIC ADMINISTRATION
NOAA
U.S. DEPARTMENT OF COMMERCE

Home Edition (not for sale)

Published by the
National Oceanic and Atmospheric Administration
National Ocean Service
Office of Coast Survey
www.NauticalCharts.NOAA.gov
301-713-2770

What are Nautical Charts?

Nautical charts are a fundamental tool of marine navigation. They show water depths, obstructions, buoys, other aids to navigation, and much more. The information is shown in a way that promotes safe and efficient navigation. Chart carriage is mandatory on the commercial ships that carry America's commerce. They are also used on every Navy and Coast Guard ship, fishing and passenger vessels, and are widely carried by recreational boaters.

What is a BookletChart™?

This BookletChart is made to help recreational boaters locate themselves on the water. It has been reduced in scale for convenience, but otherwise contains all the information of the full-scale nautical chart. The bar scales have also been reduced, and are accurate when used to measure distances in this BookletChart. See the Note at the bottom of page 5 for the reduction in scale applied to this chart.

Whenever possible, use the official, full scale NOAA nautical chart for navigation. Nautical chart sales agents are listed on the Internet at http://www.NauticalCharts.NOAA.gov.

This BookletChart does NOT fulfill chart carriage requirements for regulated commercial vessels under Titles 33 and 44 of the Code of Federal Regulations.

Notice to Mariners Correction Status

This BookletChart has been updated for chart corrections published in the U.S. Coast Guard Local Notice to Mariners, the National Geospatial Intelligence Agency Weekly Notice to Mariners, and, where applicable, the Canadian Coast Guard Notice to Mariners. Additional chart corrections have been made by NOAA in advance of their publication in a Notice to Mariners. The last Notices to Mariners applied to this chart are listed in the Note at the bottom of page 7. Coast Pilot excerpts are not being corrected.



[Coast Pilot 4, Chapter 4 excerpts]

(86) Cape Lookout is the extremity of a long and very narrow sand beach projecting into the sea where the coast angles sharply westward. **Cape Lookout Light** (34°37'22"N., 76°31'28"W.), 156 feet above the water, is shown from a black and white diagonally checkered tower on the north point of the cape.

(87) **Cape Lookout Shoals** extend about 9 miles south-southeastward from the cape where they are marked by a lighted buoy. Their greatest width is about 2 miles, and depths over the shoals range from 2 to 18 feet. **Lookout Breakers** is the local name for the ridge, covered 2 feet, about 4 miles out on the shoals south of the cape. Between Lookout Breakers and the cape are several other spots which break heavily.

(88) Outside the shoals proper is an irregular shoal with a depth of 29 feet over it in about 34°25'26"N., 76°23'41"W.; thence about 3 miles south-southeastward there is a wreck cleared to 39 feet. These can be avoided by passing south of the lighted bell buoy about 18 miles south-southeastward of the cape. In thick weather a vessel should stay in 14 fathoms or more if uncertain of its position. A number of wrecks and fish havens with varying depths over them are in the vicinity of the shoals; some are marked.

(246) **South River** flows into the south side of Neuse River about 8 miles above the mouth. The entrance is marked by lights. In January 2001, the channel had a reported midchannel depth of 10 feet for about 3 miles; thence in December 2000, there was 6 feet for another 4.5 miles.

(247) The **danger zones** of several bombing, rocket firing, and strafing areas are in Turnagain Bay and Rattan Bay, in Neuse River, and in Long Bay and West Bay in Pamlico Sound.

Table of Selected Chart Notes

NOTE B

Ocracoke Inlet Channel is subject to frequent changes. Numerous buoys are not charted because they are frequently shifted in position.

HEIGHTS

Heights in feet above Mean High Water.

Corrected through NM Jul. 16/05
Corrected through LNM Jul. 12/05

AIDS TO NAVIGATION

Consult U.S. Coast Guard Light List for supplemental information concerning aids to navigation.

SUPPLEMENTAL INFORMATION

Consult U.S. Coast Pilot 4 for important supplemental information.

CAUTION

Mariners are warned that numerous uncharted duck blinds, stakes, and fishing structures, some submerged, may exist in the area of this chart. Some structures are not charted unless known to be permanent.

POLLUTION REPORTS

Report all spills of oil and hazardous substances to the National Response Center via 1-800-424-8802 (toll free), or to the nearest U.S. Coast Guard facility if telephone communication is impossible (33 CFR 153).

CAUTION

Temporary changes or defects in aids to navigation are not indicated on this chart. See Local Notice to Mariners.

CAUTION

Improved channels shown by broken lines are subject to shoaling, particularly at the edges.

ACKNOWLEDGMENT

The National Ocean Service acknowledges the exceptional cooperation received from members of the Fort Macon Power Squadron, District 27, United States Power Squadrons, in continually providing essential information for revising this chart.

RADAR REFLECTORS

Radar reflectors have been placed on many floating aids to navigation. Individual radar reflector identification on these aids has been omitted from this chart.

RACING BUOYS

Racing buoys within the limits of this chart are not shown hereon. Information may be obtained from the U.S. Coast Guard District Offices as racing and other private buoys are not all listed in the U.S. Coast Guard Light List.

NOTE S

Regulations for Ocean Dumping Sites are contained in 40 CFR, Parts 220-229. Additional information concerning the regulations and requirements for use of the sites may be obtained from the Environmental Protection Agency (EPA). See U.S. Coast Pilots appendix for addresses of EPA offices. Dumping subsequent to the survey dates may have reduced the depths shown.

WARNING

The prudent mariner will not rely solely on any single aid to navigation, particularly on floating aids. See U.S. Coast Guard Light List and U.S. Coast Pilot for details.

NOAA WEATHER RADIO BROADCASTS

The NOAA Weather Radio stations listed below provide continuous weather broadcasts. The reception range is typically 20 to 40 nautical miles from the antenna site, but can be as much as 100 nautical miles for stations at high elevations.

New Bern, NC	KEC-84	162.40 MHz
Cape Hatteras, NC	KIG-77	162.475 MHz

HORIZONTAL DATUM

The horizontal reference datum of this chart is North American Datum of 1983 (NAD 83), which for charting purposes is considered equivalent to the World Geodetic System 1984 (WGS 84). Geographic positions referred to the North American Datum of 1927 must be corrected an average of 0.584" northward and 1.256" eastward to agree with this chart.

CAUTION

SUBMARINE PIPELINES AND CABLES

Charted submarine pipelines and submarine cables and submarine pipeline and cable areas are shown as:

Pipeline Area *Cable Area*

Additional uncharted submarine pipelines and submarine cables may exist within the area of this chart. Not all submarine pipelines and submarine cables are required to be buried, and those that were originally buried may have become exposed. Mariners should use extreme caution when operating vessels in depths of water comparable to their draft in areas where pipelines and cables may exist, and when anchoring, dragging, or trawling.

Covered wells may be marked by lighted or unlighted buoys.

Mercator Projection
Scale 1:80,000 at Lat. 34° 40'

North American Datum of 1983
(World Geodetic System 1984)

SOUNDINGS IN FEET
AT MEAN LOWER LOW WATER

NOTE A

Navigation regulations are published in Chapter 2, U.S. Coast Pilot 4. Additions or revisions to Chapter 2 are published in the Notice to Mariners. Information concerning the regulations may be obtained at the Office of the Commander, 5th Coast Guard District in Portsmouth, Virginia or at the Office of the District Engineer, Corps of Engineers in Wilmington, North Carolina.

Refer to charted regulation section numbers.

LORAN-C

GENERAL EXPLANATION

LORAN-C FREQUENCY 100kHz

PULSE REPETITION INTERVAL
9960 ..... 99,600 Microseconds

STATION TYPE DESIGNATORS: (Not individual station letter designators).

M ..... Master
W ..... Secondary
X ..... Secondary
Y ..... Secondary
Z ..... Secondary

EXAMPLE: 9960-X

RATES ON THIS CHART

Loran-C correction tables published by the National Geospatial-Intelligence Agency or others should not be used with this chart. The lines of position shown have been adjusted based on survey data. Every effort has been made to meet the ¼ nautical mile accuracy criteria established by the U.S. Coast Guard. Mariners are cautioned not to rely solely on the lattices in inshore waters.

Additional information can be obtained at nauticalcharts.noaa.gov.

SOURCE DIAGRAM

The outlined areas represent the limits of the most recent hydrographic survey information that has been evaluated for charting. Surveys have been banded in this diagram by date and type of survey. Channels maintained by the U.S. Army Corps of Engineers are periodically resurveyed and are not shown on this diagram. Refer to Chapter 1, United States Coast Pilot.

HURRICANES AND TROPICAL STORMS

Hurricanes, tropical storms and other major storms may cause considerable damage to marine structures, aids to navigation and moored vessels, resulting in submerged debris in unknown locations.

Charted soundings, channel depths and shoreline may not reflect actual conditions following these storms. Fixed aids to navigation may have been damaged or destroyed. Buoys may have been moved from their charted positions, damaged, sunk, extinguished or otherwise made inoperative. Mariners should not rely upon the position or operation of an aid to navigation. Wrecks and submerged obstructions may have been displaced from charted locations. Pipelines may have become uncovered or moved.

Mariners are urged to exercise extreme caution and are requested to report aids to navigation discrepancies and hazards to navigation to the nearest United States Coast Guard unit.

AUTHORITIES

Hydrography and topography by the National Ocean Service, Coast Survey, with additional data from the Corps of Engineers, and U.S. Coast Guard.

NOTE X

Within the 12-nautical mile Territorial Sea, established by Presidential Proclamation, some Federal laws apply. The Three Nautical Mile Line, previously identified as the outer limit of the territorial sea, is retained as it continues to depict the jurisdictional limit of the other laws. The 9-nautical mile Natural Resource Boundary off the Gulf coast of Florida, Texas, and Puerto Rico, and the Three Nautical Mile Line elsewhere remain in most cases the inner limit of Federal fisheries jurisdiction and the outer limit of the jurisdiction of the states. The 24-nautical mile Contiguous Zone and the 200-nautical mile Exclusive Economic Zone were established by Presidential Proclamation. Unless fixed by treaty or the U.S. Supreme Court, these maritime limits are subject to modification.

This nautical chart has been designed to promote safe navigation. The National Ocean Service encourages users to submit corrections, additions, or comments for improving this chart to the Chief, Marine Chart Division (N/CS2), National Ocean Service, NOAA, Silver Spring, Maryland 20910-3282.

ABBREVIATIONS (For complete list of Symbols and Abbreviations, see Chart No. 1.)

Aids to Navigation (lights are white unless otherwise indicated):

AERO aeronautical	G green	Mo morse code	R TR radio tower
Al alternating	IQ interrupted quick	N nun	Rot rotating
B black	Iso isophase	OBSC obscured	s seconds
Bn beacon	LT HO lighthouse	Oc occulting	SEC sector
C can	M nautical mile	Or orange	St M statute miles
DIA diaphone	m minutes	Q quick	VQ very quick
F fixed	MICRO TR microwave tower	R red	W white
Fl flashing	Mkr marker	Ra Ref radar reflector	WHIS whistle
		R Bn radiobeacon	Y yellow

Bottom characteristics:

Blds boulders	Co coral	gy gray	Oys oysters	so soft
bk broken	G gravel	h hard	Rk rock	Sh shells
Cy clay	Grs grass	M mud	S sand	sy sticky

Miscellaneous:

AUTH authorized	Obstn obstruction	PD position doubtful	Subm submerged
ED existence doubtful	PA position approximate	Rep reported	

(1) Wreck, rock, obstruction, or shoal swept clear to the depth indicated.
(2) Rocks that cover and uncover, with heights in feet above datum of soundings.
COLREGS: International Regulations for Preventing Collisions at Sea, 1972.
Demarcation lines are shown thus: — — — —

PRINT-ON-DEMAND CHARTS

NOAA and its partner, OceanGrafix, offer this chart updated weekly by NOAA for Notices to Mariners and critical corrections. Charts are printed when ordered using Print-on-Demand technology. New Editions are available 5-8 weeks before their release as traditional NOAA charts. Ask your chart agent about Print-on-Demand charts or contact NOAA at 1-800-584-4683, http://NauticalCharts.gov, help@NauticalCharts.gov, or OceanGrafix at 1-877-56CHART, http://OceanGrafix.com, or help@OceanGrafix.com.

TIDAL INFORMATION

Place		Height referred to datum of soundings (MLLW)			
Name	(LAT/LONG)	Mean Higher High Water	Mean High Water	Mean Low Water	Extreme Low Water
		feet	feet	feet	feet
Cape Lookout	(34°37'N/76°32'W)	4.2	3.9	0.2	-2.0
Beaufort, Duke Marine Lab	(34°43'N/76°40'W)	3.5	3.3	0.1	----

(Apr 2005)

PRINT-ON-DEMAND CHARTS

NOAA and its partner, OceanGrafix, offer this chart updated weekly by NOAA for Notices to Mariners and critical corrections. Charts are printed when ordered using Print-on-Demand technology. New Editions are available 5-8 weeks before their release as traditional NOAA charts. Ask your chart agent about Print-on-Demand charts or contact NOAA at 1-800-584-4683, http://NauticalCharts.gov, help@NauticalCharts.gov, or OceanGrafix at 1-877-56CHART, http://OceanGrafix.com, or help@OceanGrafix.com.

11544

LORAN-C OVERPRINTED

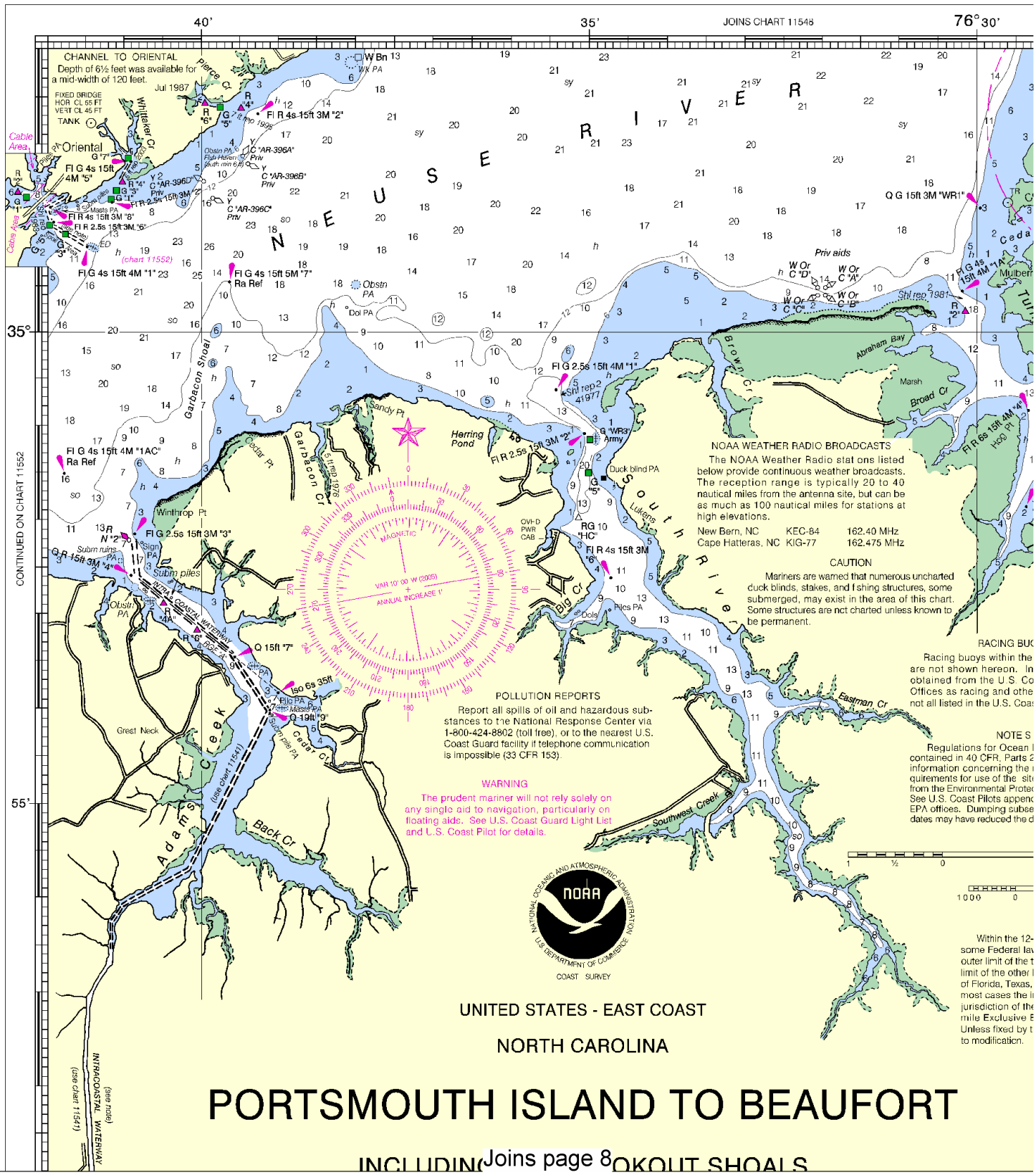

Joins page 8

4

North

Printed at reduced scale. ~~SCALE 1:80,000~~ See Note on page 5.

Nautical Miles

1 0 1 2 3 4 5 6 7

Yards

1000 0 2000 4000 6000 8000 10000

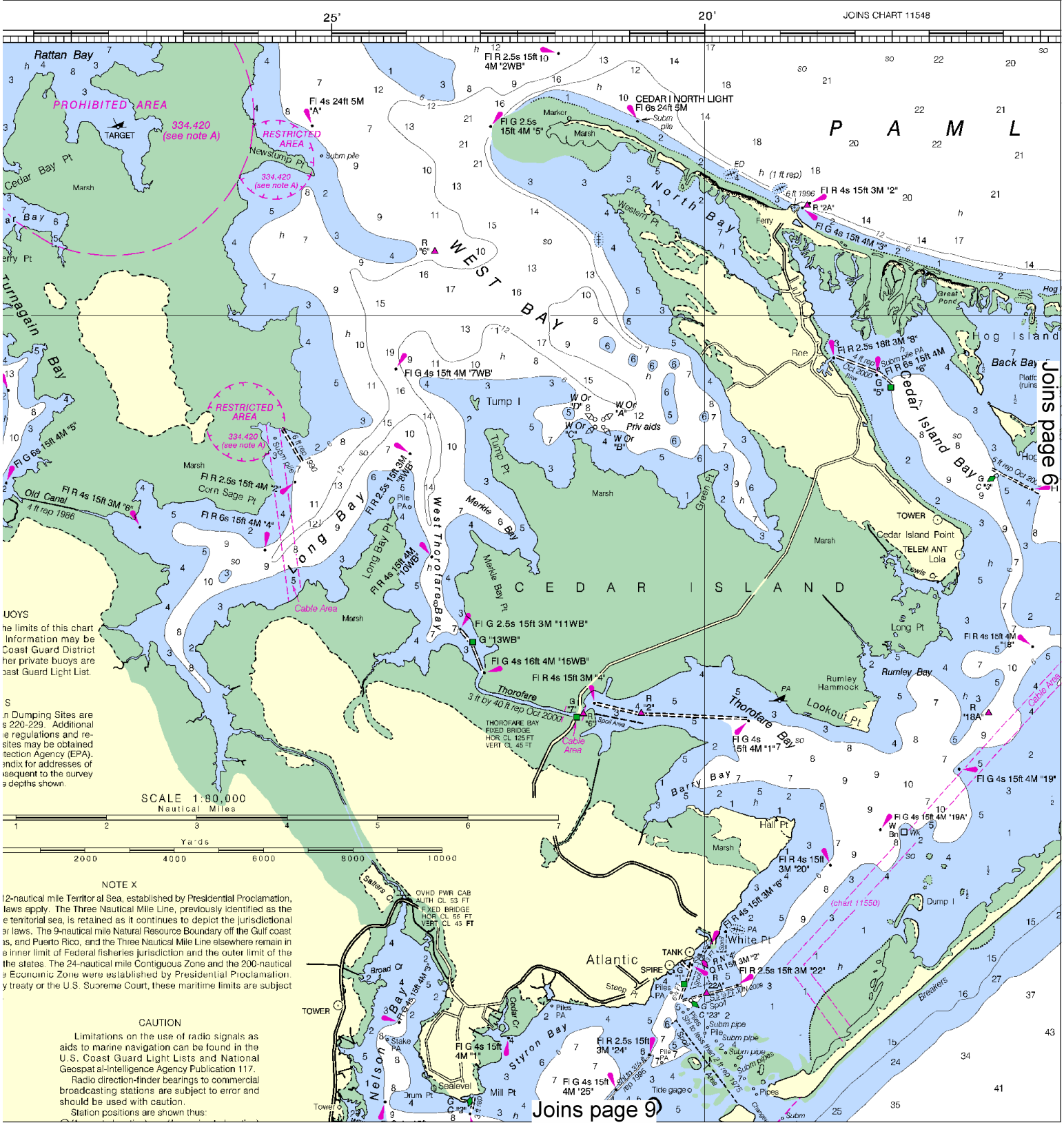

This BookletChart was reduced to 75% of the original chart scale.
The new scale is 1:106667. Barscales have also been reduced and
are accurate when used to measure distances in this BookletChart.

Formerly C&GS 1233, 1st Ed., June 1915 KAPP 508

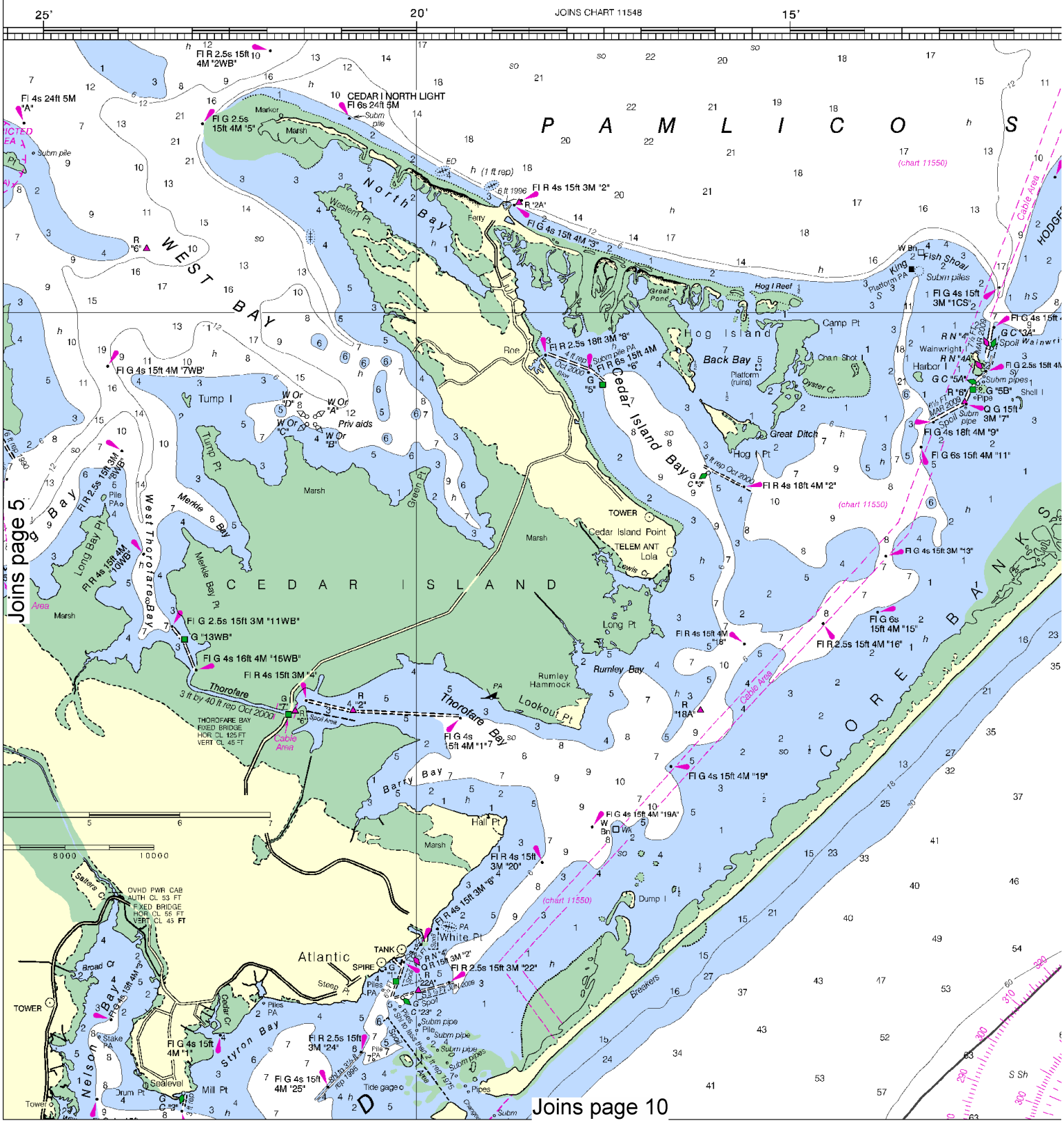

6

North

Printed at reduced scale. ~~SCALE 1:80,000~~ See Note on page 5.

Nautical Miles

Yards

SOUNDINGS IN FEET

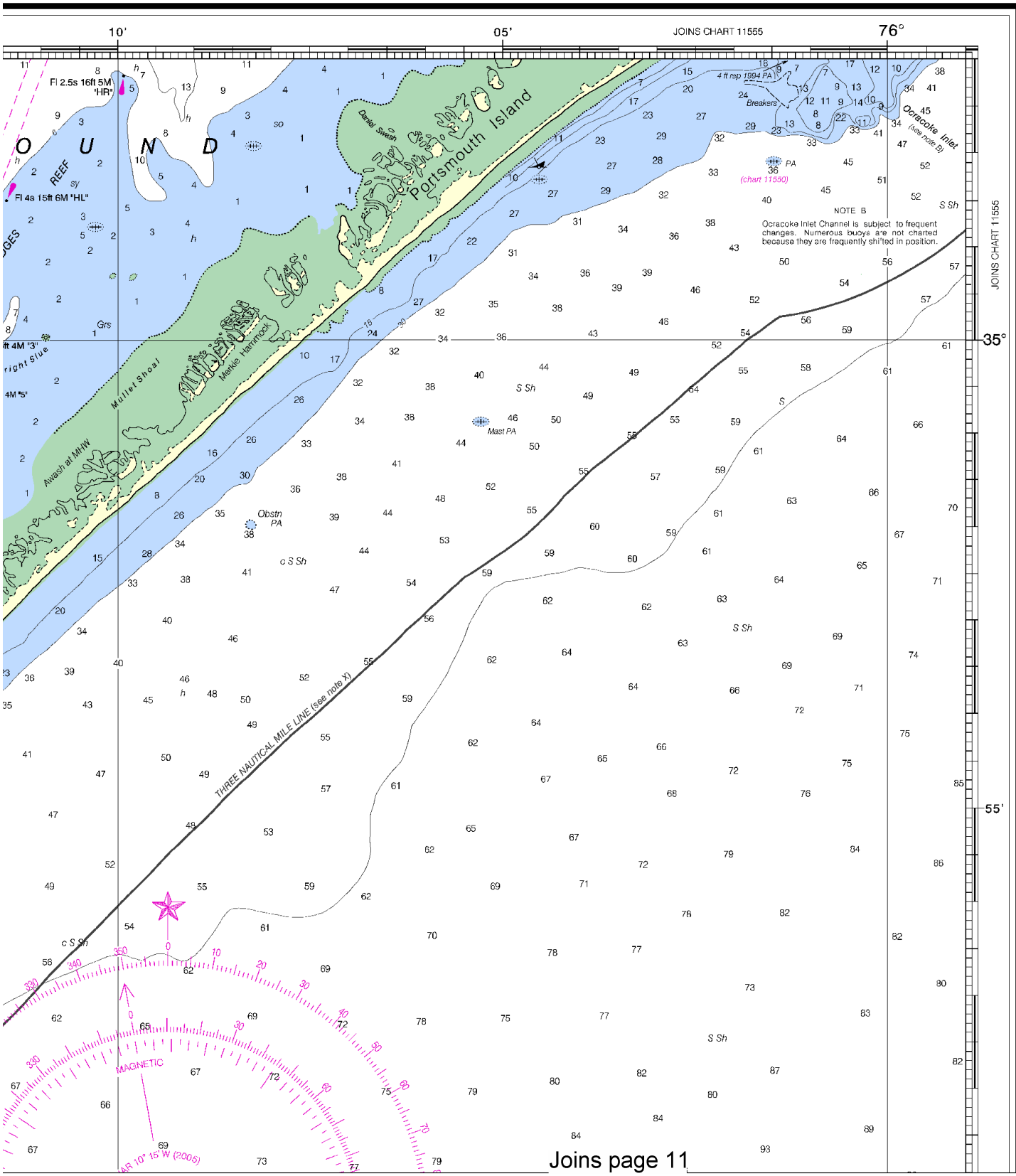

LORAN-C OVERPRINTED

11544

Joins page 11

This BookletChart has been updated with: Coast Guard Local Notice To Mariners: 0810 2/23/2010,
NGA Weekly Notice to Mariners: 1010 3/6/2010,
Canadian Coast Guard Notice to Mariners: n/a .

Joins page 4

UNITED STATES - EAST COAST

NORTH CAROLINA

PORTSMOUTH ISLAND TO BEAUFORT

INCLUDING CAPE LOOKOUT SHOALS

Mercator Projection
Scale 1:80,000 at Lat. 34° 40'

North American Datum of 1983
(World Geodetic System 1984)

SOUNDINGS IN FEET
AT MEAN LOWER LOW WATER

Additional information can be obtained at nauticalcharts.noaa.gov.

INTRACOASTAL WATERWAY
Use chart 11541. The channel depths and markers are not shown hereon.

AIDS TO NAVIGATION
Consult U.S. Coast Guard Light List for supplemental information concerning aids to navigation.

RADAR REFLECTORS
Radar reflectors have been placed on many floating aids to navigation. Individual radar reflector identification on these aids has been omitted from this chart.

CAUTION
Temporary changes or defects in aids to navigation are not indicated on this chart. See Local Notice to Mariners.

CAUTION
Improved channels shown by broken lines are subject to shoaling, particularly at the edges.

NOTE A
Navigation regulations are published in Chapter 2, U.S. Coast Pilot 4. Additions or revisions to Chapter 2 are published in the Notice to Mariners. Information concerning the regulations may be obtained at the Office of the Commander, 5th Coast Guard District in Portsmouth, Virginia or at the Office of the District Engineer, Corps of Engineers in Wilmington, North Carolina.
Refer to charted regulation section numbers.

HORIZONTAL DATUM
The horizontal reference datum of this chart is North American Datum of 1983 (NAD 83), which for charting purposes is considered equivalent to the World Geodetic System 1984 (WGS 84). Geographic positions referred to the North American Datum of 1927 must be corrected an average of 0.584" northward and 1.256" eastward to agree with this chart.

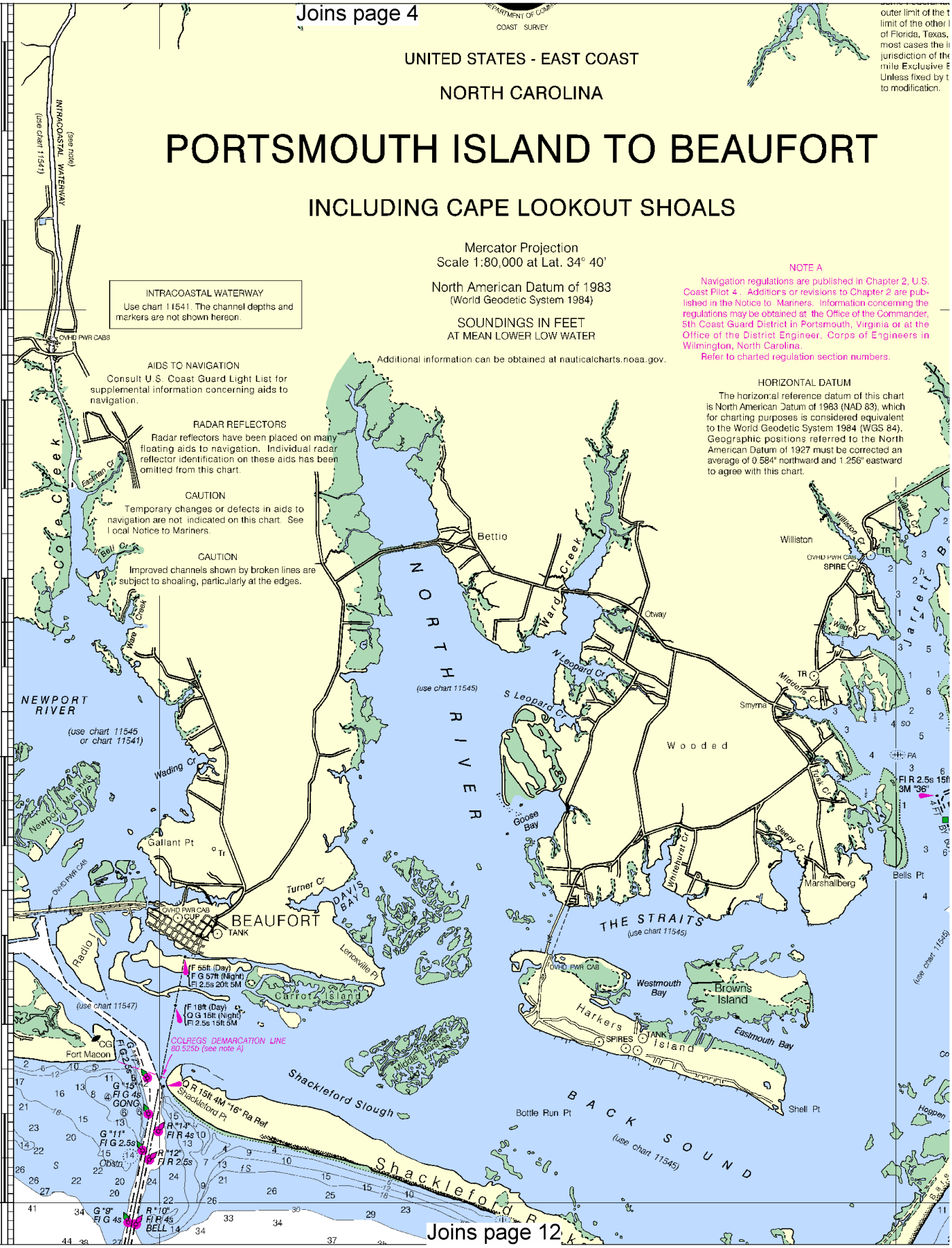

Joins page 12

North

Printed at reduced scale. ~~SCALE 1:80,000~~ See Note on page 5.

Nautical Miles: 1 0 1 2 3 4 5 6 7

Yards: 1000 0 2000 4000 6000 8000 10000

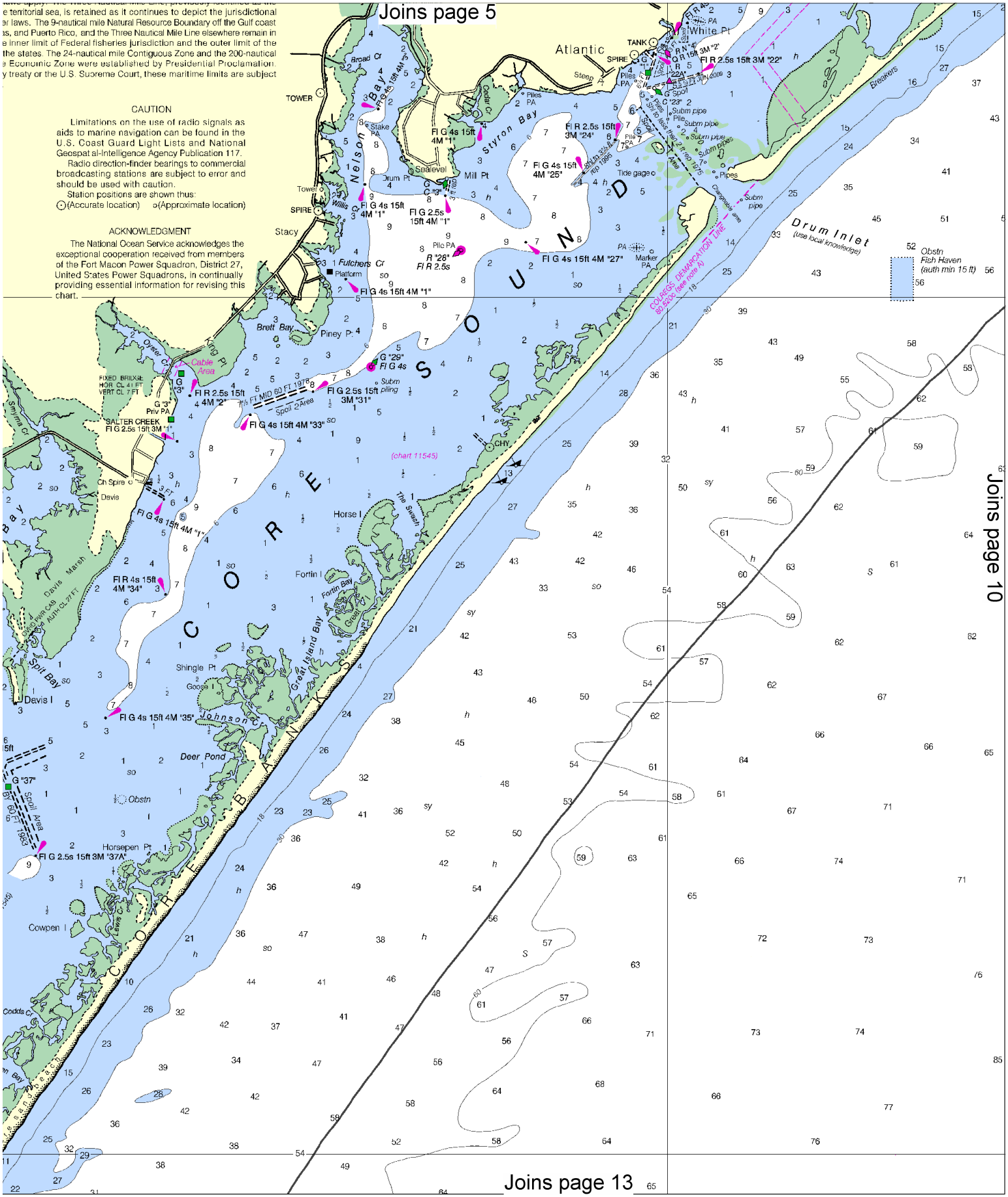
Joins page 5
Joins page 10
Joins page 13
e territorial sea, is retained as it continues to depict the jurisdictional
er laws. The 9-nautical mile Natural Resource Boundary off the Gulf coast
as, and Puerto Rico, and the Three Nautical Mile Line elsewhere remain in
e inner limit of Federal fisheries jurisdiction and the outer limit of the
the states. The 24-nautical mile Contiguous Zone and the 200-nautical
e Economic Zone were established by Presidential Proclamation.
y treaty or the U.S. Supreme Court, these maritime limits are subject
CAUTION
Limitations on the use of radio signals as aids to marine navigation can be found in the U.S. Coast Guard Light Lists and National Geospatial-Intelligence Agency Publication 117.
Radio direction-finder bearings to commercial broadcasting stations are subject to error and should be used with caution.
Station positions are shown thus:
(Accurate location) (Approximate location)
ACKNOWLEDGMENT
The National Ocean Service acknowledges the exceptional cooperation received from members of the Fort Macon Power Squadron, District 27, United States Power Squadrons, in continually providing essential information for revising this chart.
Atlantic
White Pt
TANK
SPIRE
TOWER
Broad Cr
Nelson Bay
Styron Bay
Cedar Cr
Sealevel
Mill Pt
Drum Pt
Stacy
Tower
Willis Cr
Futchers Cr
Platform
Piney Pt
Brett Bay
Oyster Cr
Cable Area
FIXED BRIDGE HOR CL 41 FT VERT CL 7 FT
SALTER CREEK
Ch Spire
Davis
Davis Marsh
Spit Bay
Davis I
Shingle Pt
Goose
Horse I
Fortin I
Fortin Bay
Great Island Bay
Johnson
Deer Pond
Obstn
Horsepen Pt
Cowpen I
Codds Cr
Sand Wash
Drum Inlet
(use local knowledge)
Breakers
Obstn
Fish Haven
(auth min 15 ft)
COLREGS DEMARCATION LINE
(chart 11545)
CHY
Spoil Area
Spot Area
Tide gage
Marker
Piles
Pipes
Subm pipe
Subm pipe
Subm pipe
Subm pipe
Pile
Stake
Piling
Pile PA
Piles PA
Prev PA
Platform
Drum Pt
Sealevel
Mill Pt
Fl G 4s 15ft 4M "1"
Fl R 2.5s 15ft 3M "24"
Fl G 4s 15ft 4M "25"
Fl G 4s 15ft 4M "27"
Fl G 4s 15ft 4M "1"
Fl G 2.5s 15ft 4M "1"
R "26"
Fl R 2.5s
Fl R 2.5s 15ft 3M "22"
Fl R 2.5s 15ft 4M "2"
Fl G 2.5s 15ft 3M "31"
Fl G 4s 15ft 4M "33"
Fl G 2.5s 15ft 3M "1"
Fl G 4s 15ft 4M "1"
Fl R 4s 15ft 4M "34"
Fl G 4s 15ft 4M "35"
Fl G 2.5s 15ft 3M "37A"
G "29"
Fl G 4s
G "3"
G "37"
G "23"
Fl R 2.5s 15ft 3M "2"
Fl R 4s
Fl G 4s 15ft 4M "4"

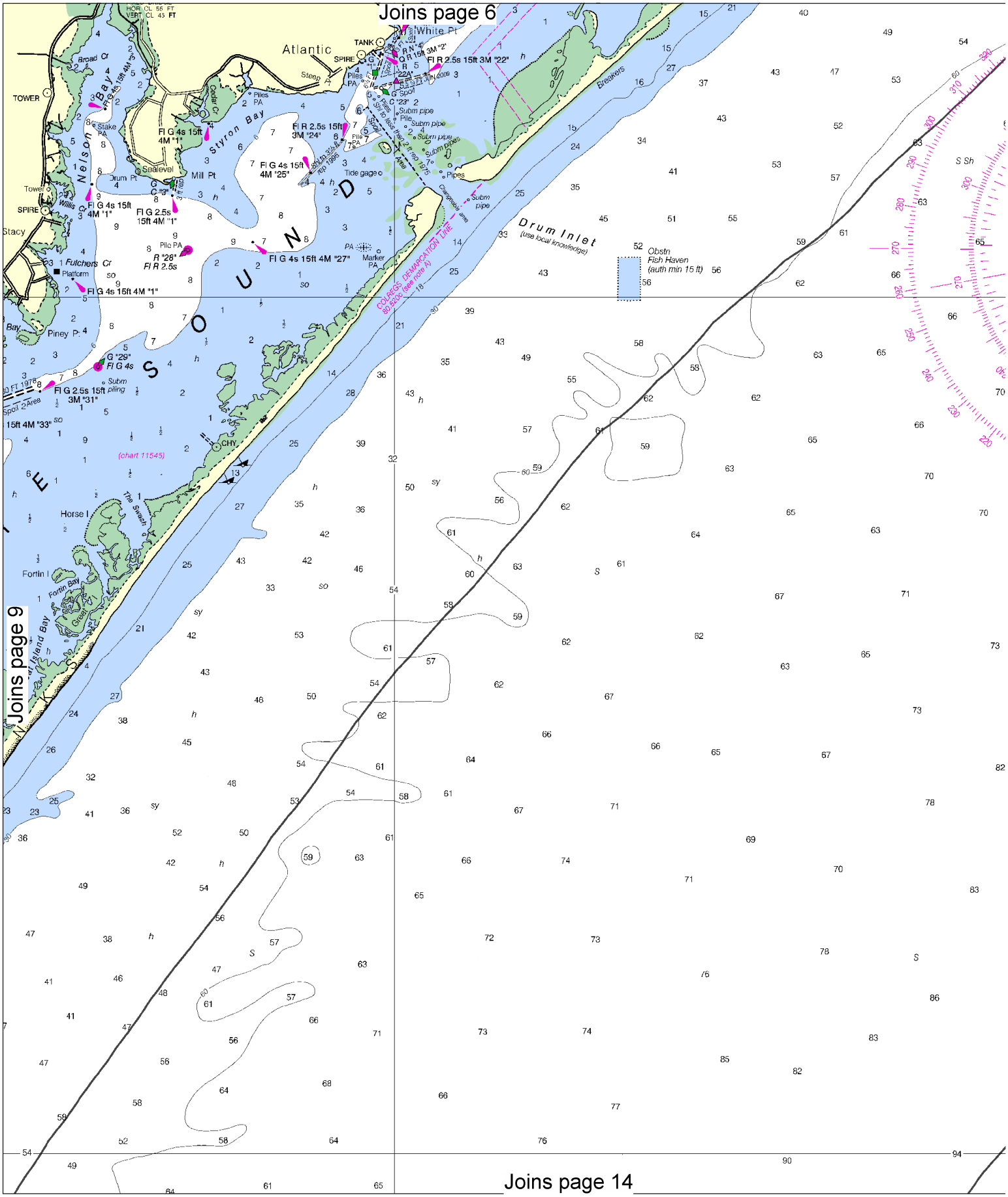

Printed at reduced scale. ~~SCALE 1:80,000~~ See Note on page 5.

Nautical Miles

1 0 1 2 3 4 5 6 7

Yards

1000 0 2000 4000 6000 8000 10000

North

Joins page 7

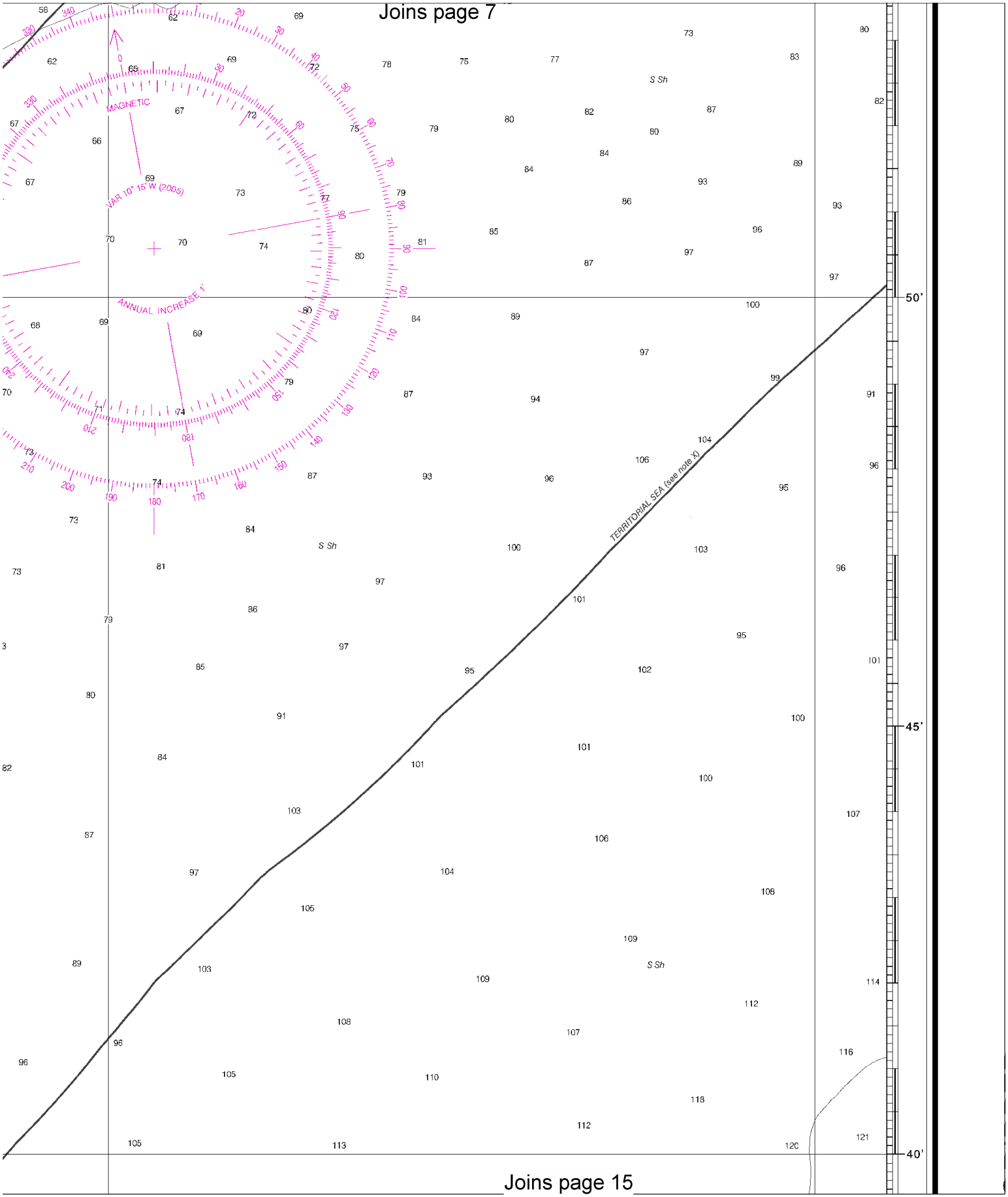

Joins page 15

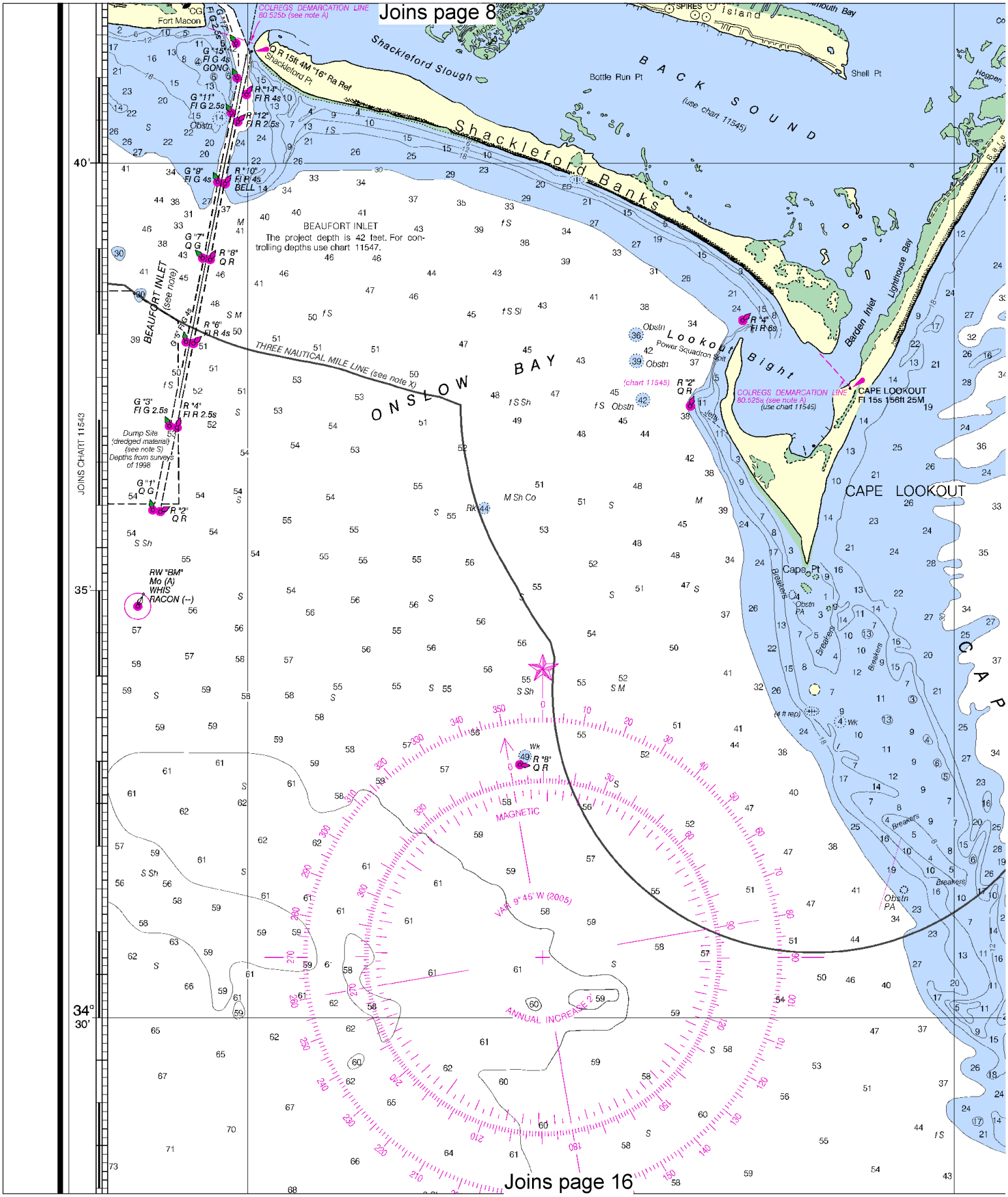

North

Printed at reduced scale. ~~SCALE 1:80,000~~ See Note on page 5.

Nautical Miles

1 0 1 2 3 4 5 6 7

Yards

1000 0 2000 4000 6000 8000 10000

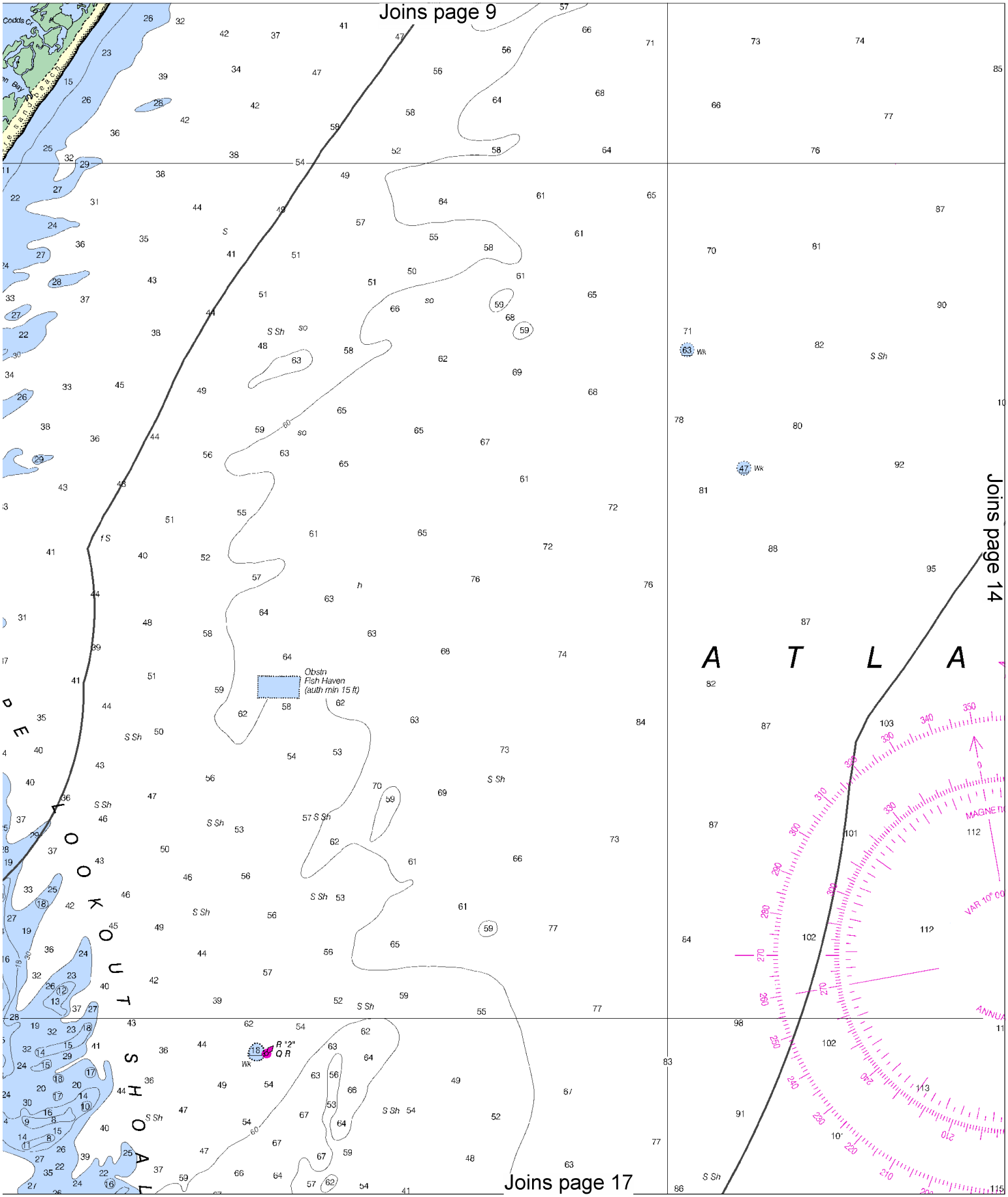
Joins page 9
Joins page 14
Joins page 17
Codds Cr
Obstn
Fish Haven
(auth min 15 ft)
R "2"
Q R
Wk
S Sh
A T L A
P E
L O O K O U T
S H O A L
MAGNETIC
VAR 10° 00
ANNUA

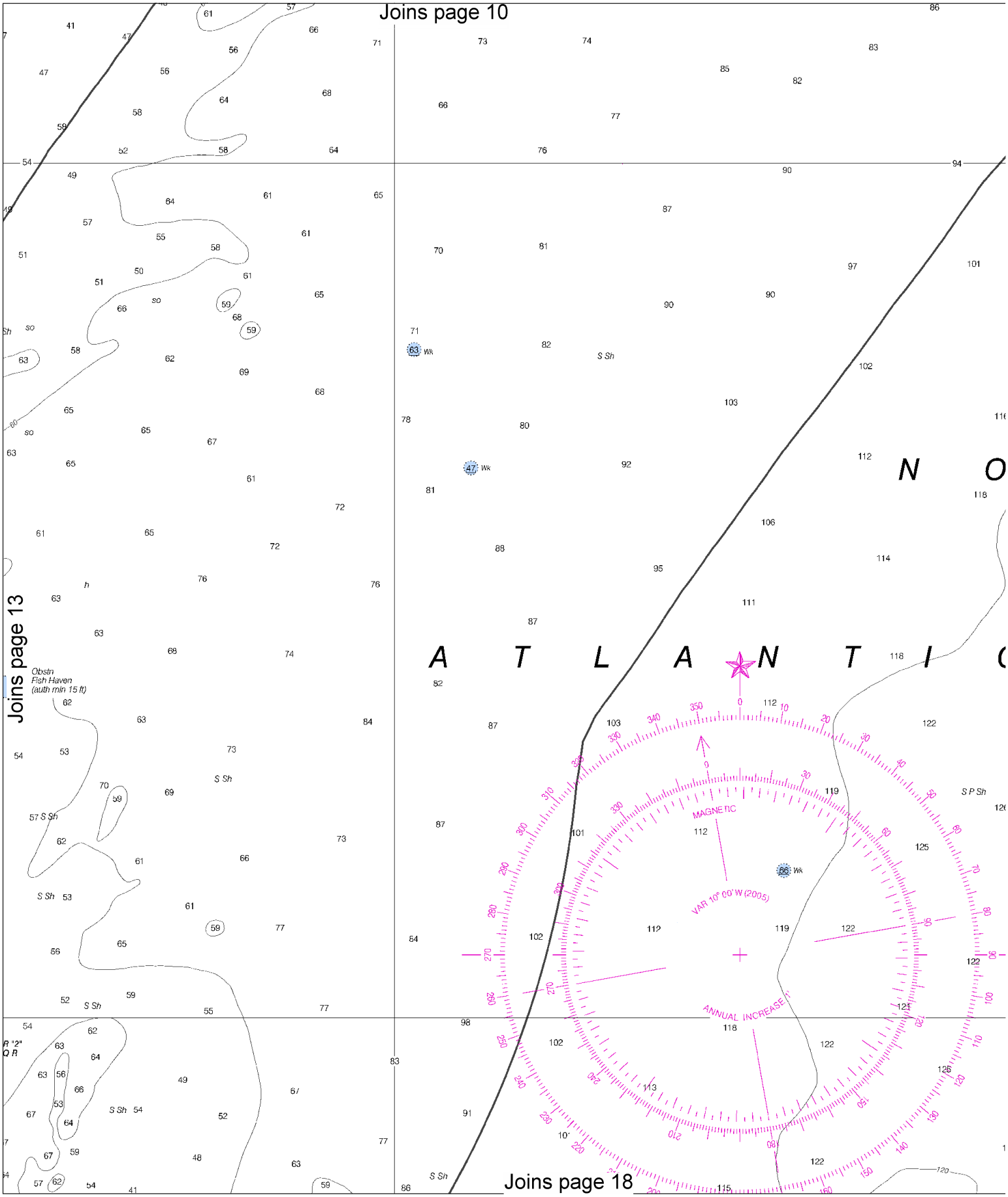

North

Printed at reduced scale. ~~SCALE 1:80,000~~ See Note on page 5.

Nautical Miles

1 0 1 2 3 4 5 6 7

Yards

1000 0 2000 4000 6000 8000 10000

Joins page 11

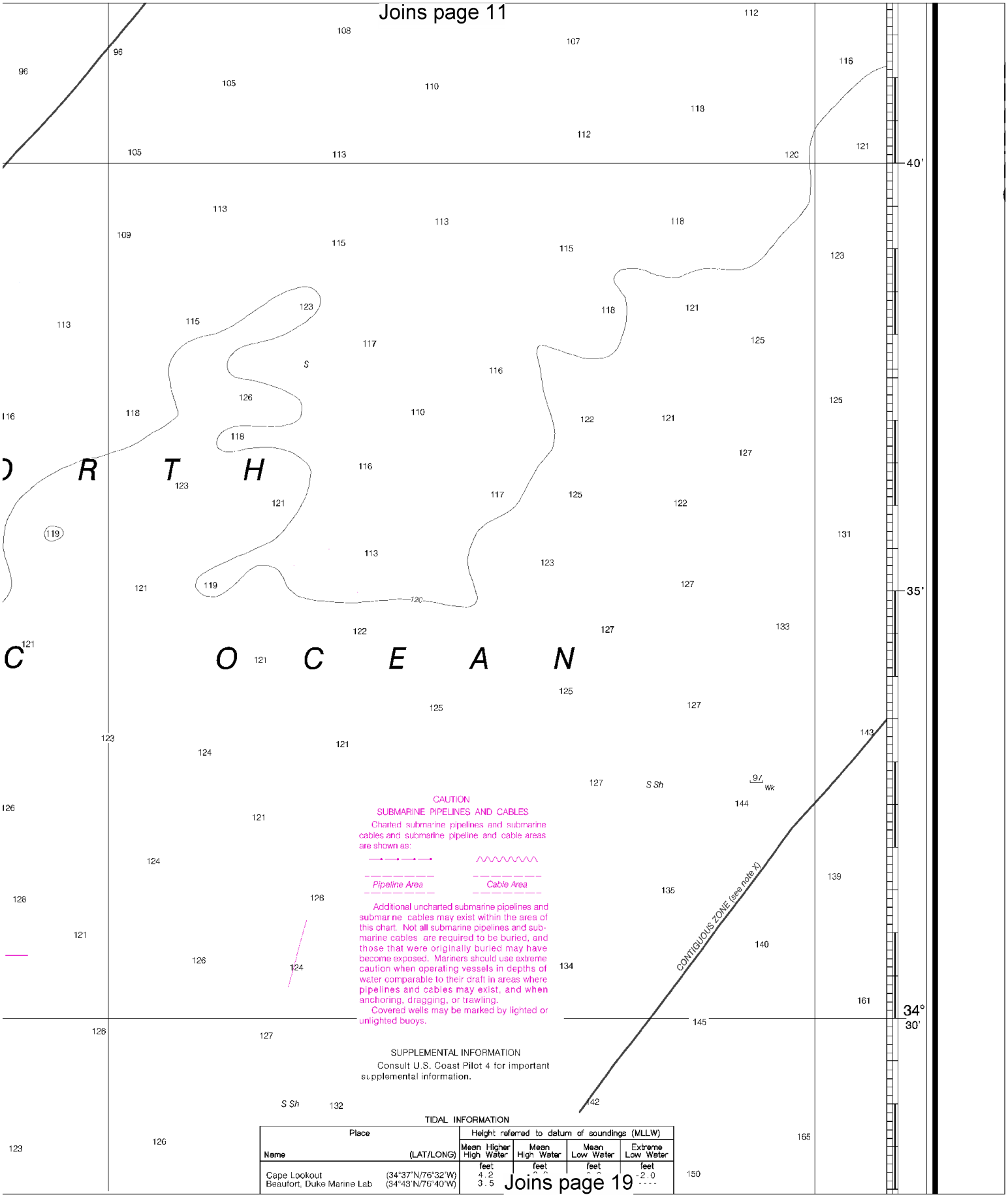

CAUTION

SUBMARINE PIPELINES AND CABLES

Charted submarine pipelines and submarine cables and submarine pipeline and cable areas are shown as:

Pipeline Area — Cable Area

Additional uncharted submarine pipelines and submarine cables may exist within the area of this chart. Not all submarine pipelines and submarine cables are required to be buried, and those that were originally buried may have become exposed. Mariners should use extreme caution when operating vessels in depths of water comparable to their draft in areas where pipelines and cables may exist, and when anchoring, dragging, or trawling.

Covered wells may be marked by lighted or unlighted buoys.

SUPPLEMENTAL INFORMATION

Consult U.S. Coast Pilot 4 for important supplemental information.

TIDAL INFORMATION

Place Name	(LAT/LONG)	Height referred to datum of soundings (MLLW) Mean Higher High Water	Mean High Water	Mean Low Water	Extreme Low Water
		feet	feet	feet	feet
Cape Lookout	(34°37'N/76°32'W)	4.2	^ ^	^ ^	-2.0
Beaufort, Duke Marine Lab	(34°43'N/76°40'W)	3.5			----

Joins page 19

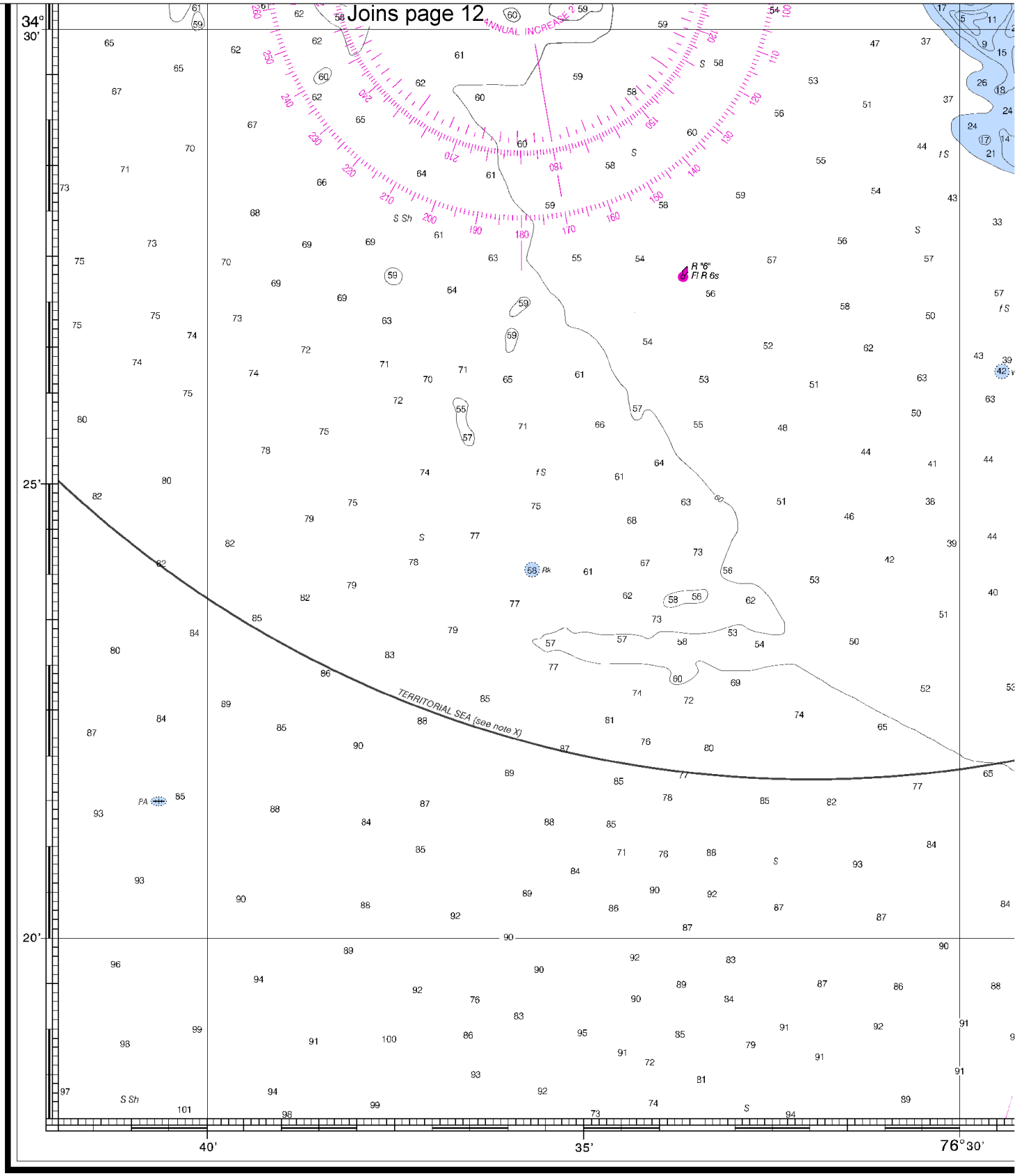

39th Ed., Jul. / 05 ■ Corrected through NM Jul. 16/05
Corrected through LNM Jul. 12/05

11544

LORAN-C OVERPRINTED

CAUTION
This chart has been corrected from the Notice to Mariners (NM) published weekly by the National Geospatial-Intelligence Agency and the Local Notice to Mariners (LNM) issued periodically by each U.S. Coast Guard district to the dates shown in the lower left hand corner.

SOUNDINGS IN FE

16

North

Printed at reduced scale. ~~SCALE 1:80,000~~ See Note on page 5.

Nautical Miles
1 0 1 2 3 4 5 6 7

Yards
1000 0 2000 4000 6000 8000 10000

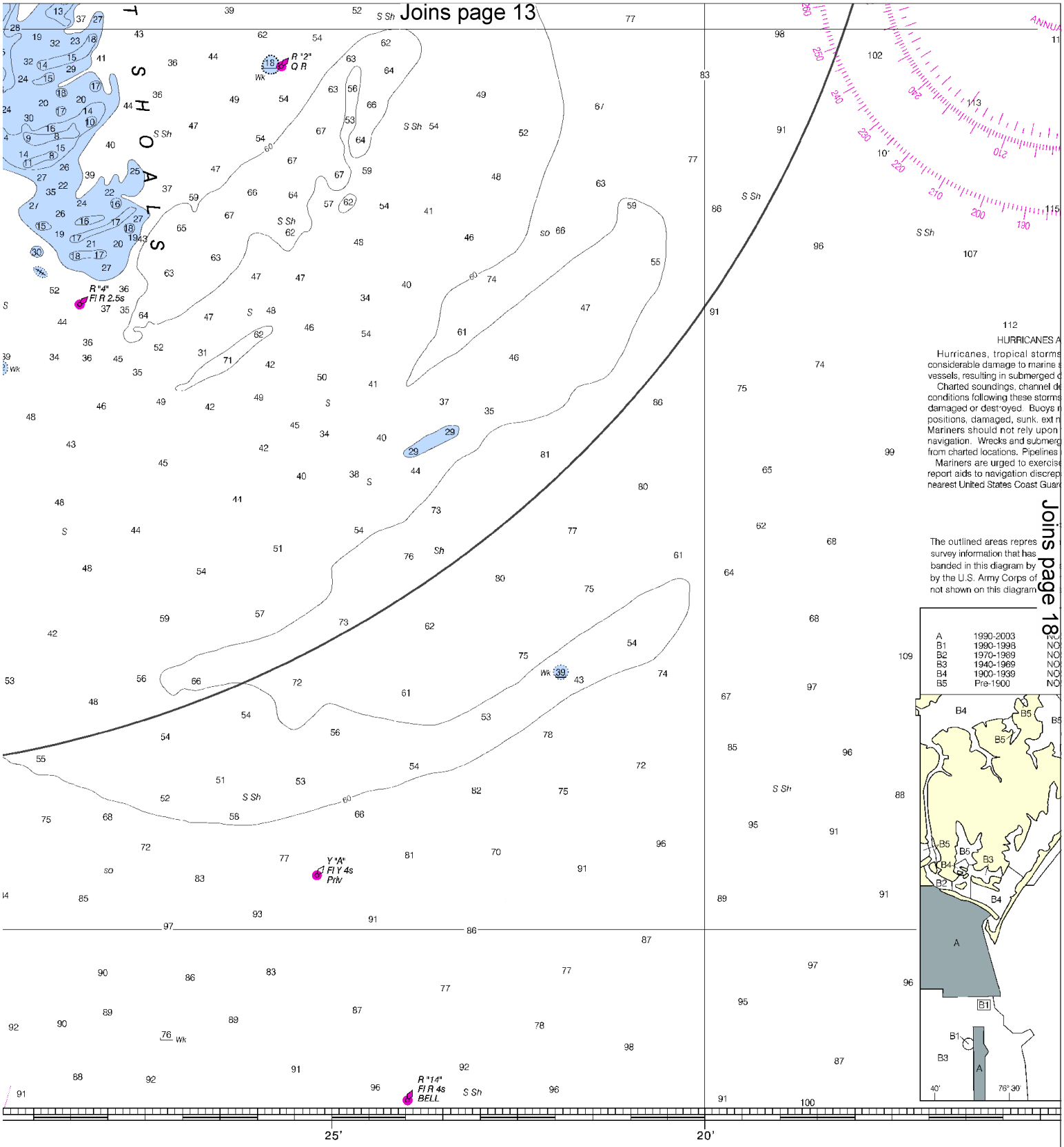

EET

This nautical chart has been designed to promote safe navigation. The National Ocean Service encourages users to submit corrections, additions, or comments for improving this chart to the Chief, Marine Chart Division (N/CS2), National Ocean Service, NOAA, Silver Spring, Maryland 20910-3282.

Published at Washington, D.C.
U.S. DEPARTMENT OF COMMERCE
NATIONAL OCEANIC AND ATMOSPHERIC ADMINISTRATION
NATIONAL OCEAN SERVICE
COAST SURVEY

Joins page 14

Joins page 17

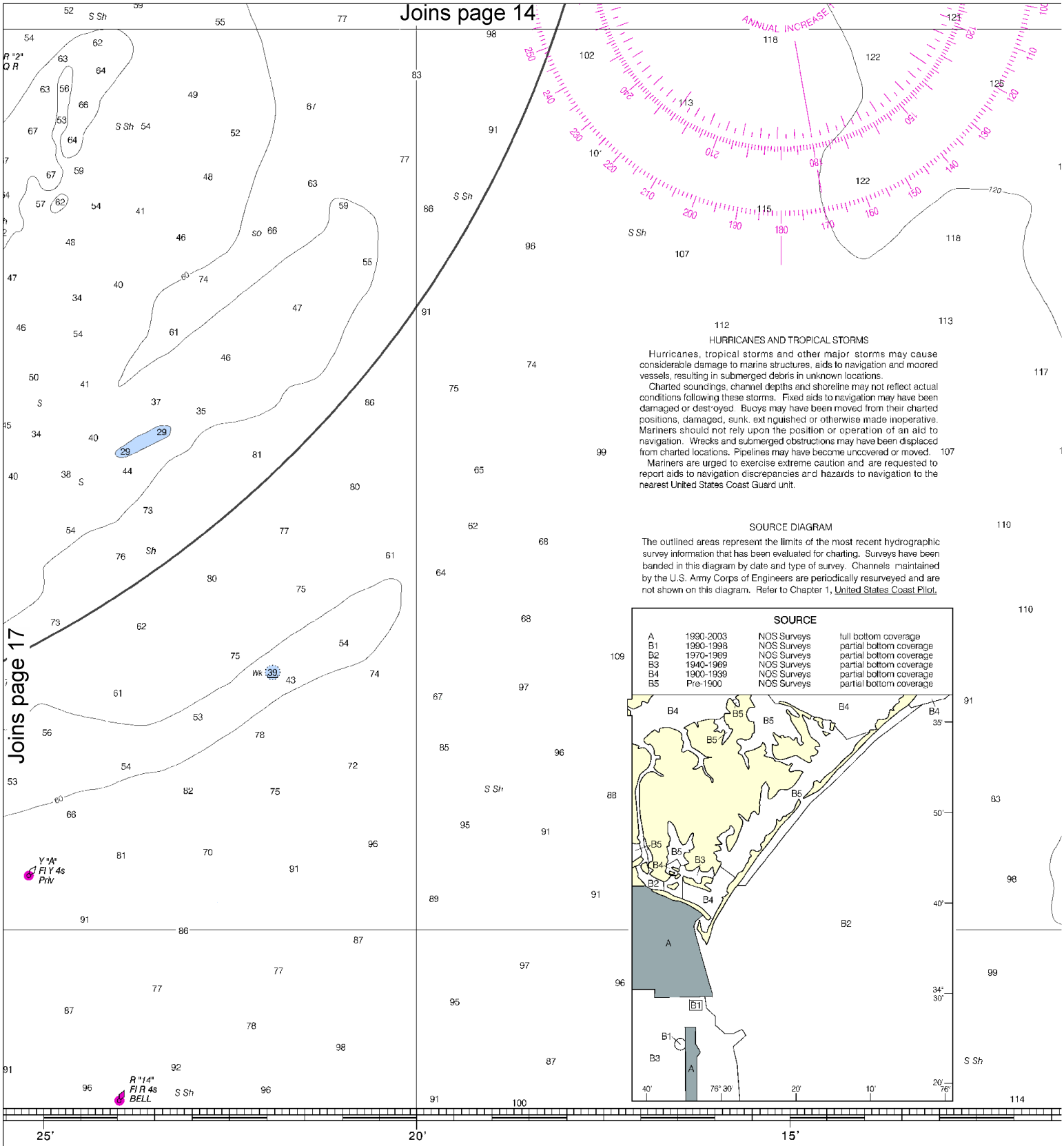

HURRICANES AND TROPICAL STORMS

Hurricanes, tropical storms and other major storms may cause considerable damage to marine structures, aids to navigation and moored vessels, resulting in submerged debris in unknown locations.

Charted soundings, channel depths and shoreline may not reflect actual conditions following these storms. Fixed aids to navigation may have been damaged or destroyed. Buoys may have been moved from their charted positions, damaged, sunk, extinguished or otherwise made inoperative. Mariners should not rely upon the position or operation of an aid to navigation. Wrecks and submerged obstructions may have been displaced from charted locations. Pipelines may have become uncovered or moved.

Mariners are urged to exercise extreme caution and are requested to report aids to navigation discrepancies and hazards to navigation to the nearest United States Coast Guard unit.

SOURCE DIAGRAM

The outlined areas represent the limits of the most recent hydrographic survey information that has been evaluated for charting. Surveys have been banded in this diagram by date and type of survey. Channels maintained by the U.S. Army Corps of Engineers are periodically resurveyed and are not shown on this diagram. Refer to Chapter 1, United States Coast Pilot.

SOURCE

A	1990-2003	NOS Surveys	full bottom coverage
B1	1990-1998	NOS Surveys	partial bottom coverage
B2	1970-1989	NOS Surveys	partial bottom coverage
B3	1940-1969	NOS Surveys	partial bottom coverage
B4	1900-1939	NOS Surveys	partial bottom coverage
B5	Pre-1900	NOS Surveys	partial bottom coverage

ned to promote safe navigation. The National
bmit corrections, additions, or comments for
ine Chart Division (N/CS2), National Ocean
nd 20910-3282.

Published at Washington, D.C.
U.S. DEPARTMENT OF COMMERCE
NATIONAL OCEANIC AND ATMOSPHERIC ADMINISTRATION
NATIONAL OCEAN SERVICE
COAST SURVEY

FATHOMS	1	2	3	4	5	6					
FEET	6	12	18	24	30	36					
METERS	1	2	3	4	5	6	7	8	9	10	11

North

Printed at reduced scale. ~~SCALE 1:80,000~~ See Note on page 5.

Nautical Miles

1 0 1 2 3 4 5 6 7

Yards

1000 0 2000 4000 6000 8000 10000

Joins page 15

anch c lighted or unlighted buoys.

34° 30'

SUPPLEMENTAL INFORMATION

Consult U.S. Coast Pilot 4 for important supplemental information.

S Sh

TIDAL INFORMATION

Place Name	(LAT/LONG)	Height referred to datum of soundings (MLLW) Mean Higher High Water	Mean High Water	Mean Low Water	Extreme Low Water
		feet	feet	feet	feet
Cape Lookout	(34°37'N/76°32'W)	4.2	3.9	0.2	-2.0
Beaufort, Duke Marine Lab	(34°43'N/76°40'W)	3.5	3.3	0.1	----

(Apr 2005)

ABBREVIATIONS (For complete list of Symbols and Abbreviations, see Chart No. 1.)

Aids to Navigation (lights are white unless otherwise indicated):

AERO aeronautical	G green	Mo morse code	R TR radio tower
Al alternating	IQ interrupted quick	N nun	Rot rotating
B black	Iso isophase	OBSC obscured	s seconds
Bn beacon	LT HO lighthouse	Oc occulting	SEC sector
C can	M nautical mile	Or orange	St M statute miles
DIA diaphone	m minutes	Q quick	VQ very quick
F fixed	MICRO TR microwave tower	R red	W white
Fl flashing	Mkr marker	Ra Ref radar reflector	WHIS whistle
		R Bn radiobeacon	Y yellow

Bottom characteristics:

Blds boulders	Co coral	gy gray	Oys oysters	so soft
bk broken	G gravel	h hard	Rk rock	Sh shells
Cy clay	Grs grass	M mud	S sand	sy sticky

Miscellaneous:

AUTH authorized	Obstn obstruction	PD position doubtful	Subm submerged
ED existence doubtful	PA position approximate	Rep reported	

(1) Wreck, rock, obstruction, or shoal swept clear to the depth indicated.

(2) Rocks that cover and uncover, with heights in feet above datum of soundings.

COLREGS: International Regulations for Preventing Collisions at Sea, 1972.

Demarcation lines are shown thus: — — — —

HEIGHTS

Heights in feet above Mean High Water.

AUTHORITIES

Hydrography and topography by the National Ocean Service, Coast Survey, with additional data from the Corps of Engineers, and U.S. Coast Guard.

SCALE 1:80,000

Nautical Miles

1 ½ 0 1 2 3 4 5 6 7

Yards

1000 0 2000 4000 6000 8000 10000

M S Sh

LORAN-C

GENERAL EXPLANATION

LORAN-C FREQUENCY 100kHz

PULSE REPETITION INTERVAL

9960 ..... 99,600 Microseconds

STATION TYPE DESIGNATORS: (Not individual station letter designators).

M ..... Master

W ..... Secondary

X ..... Secondary

Y ..... Secondary

Z ..... Secondary

EXAMPLE: 9960-X

CONTIGUOUS ZONE (see note 2)

RATES ON THIS CHART

Loran-C correction tables published by the National Geospatial-Intelligence Agency or others should not be used with this chart. The lines of position shown have been adjusted based on survey data. Every effort has been made to meet the ¼ nautical mile accuracy criteria established by the U.S. Coast Guard. Mariners are cautioned not to rely solely on the lattices in inshore waters.

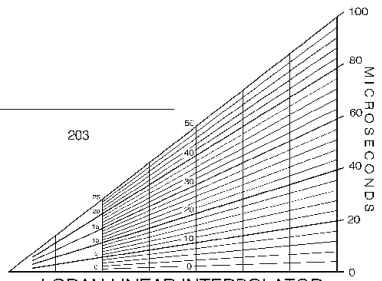

LORAN LINEAR INTERPOLATOR

20'

25'

10' 05' 76°

1040.1 X 821.1 nm

NSN 7642014010169 NGA REFERENCE NO. 11AHA11544 EDNO. 39

Portsmouth Island to Beaufort

SOUNDINGS IN FEET - SCALE 1:80,000

11544

LORAN-C OVERPRINTED

EMERGENCY INFORMATION

VHF Marine Radio channels for use on the waterways:

Channel 6 – Inter-ship safety communications.
Channel 9 – Communications between boats and ship-to-coast.
Channel 13 – Navigation purposes at bridges, locks, and harbors.
Channel 16 – Emergency, distress and safety calls to Coast Guard and others, and to initiate calls to other vessels. Contact the other vessel, agree to another channel, and then switch.
Channel 22A – Calls between the Coast Guard and the public. Severe weather warnings, hazards to navigation and safety warnings are broadcast here.
Channels 68, 69, 71, 72 & 78A – Recreational boat channels.

Distress Call Procedures

1. Make sure radio is on.
2. Select Channel 16.
3. Press/Hold the transmit button.
4. Clearly say: "MAYDAY, MAYDAY, MAYDAY."
5. Also give: Vessel Name and/or Description; Position and/or Location; Nature of Emergency; Number of People on Board.
6. Release transmit button.
7. Wait for 10 seconds – If no response Repeat MAYDAY Call.

HAVE ALL PERSONS PUT ON LIFE JACKETS !!

Mobile Phones – Call 911 for water rescue.
Coast Guard Swansboro – 919-354-2719/2462
Coast Guard Fort Macon – 252-247-4583
Coast Guard Ocracoke – 919-928-3711/4731
NC Wildlife Resources Commission – 800-662-7137

NOAA Weather Radio – 162.400 MHz, 162.425 MHz, 162.450 MHz, 162.475 MHz, 162.500 MHz, 162.525 MHz, 162.550 MHz.

Getting and Giving Help – Signal other boaters using visual distress signals (flares, orange flag, lights, arm signals); whistles; horns; and on your VHF radio. You are required by law to help boaters in trouble. Respond to distress signals, but do not endanger yourself.

NOAA, The Nation's Chartmaker

NOAA CHARTING PUBLICATIONS

Official NOAA Nautical Charts – NOAA surveys and charts the national and territorial waters of the U.S, including the Great Lakes. We produce over 1,000 traditional nautical charts covering 3.4 million square nautical miles. Carriage of official NOAA charts is mandatory on the commercial ships that carry our commerce. They are used on every Navy and Coast Guard ship, fishing and passenger vessels, and are widely carried by recreational boaters. NOAA charts are available from official chart agents listed at: www.NauticalCharts.NOAA.gov.

Official Print-on-Demand Nautical Charts – These full-scale NOAA charts are updated weekly by NOAA for all Notice to Mariner corrections. They have additional information added in the margin to supplement the chart. Print-on-Demand charts meet all federal chart carriage regulations for charts and updating. Produced under a public/private partnership between NOAA and OceanGrafix, LLC, suppliers of these premium charts are listed at www.OceanGrafix.com.

Official Electronic Navigational Charts (NOAA ENCs®) – ENCs are digital files of each chart's features and their attributes for use in computer-based navigation systems. ENCs comply with standards of the International Hydrographic Organization. ENCs and their updates are available for free from NOAA at www.NauticalCharts.NOAA.gov.

Official Raster Navigational Charts (NOAA RNCs™) – RNCs are geo-referenced digital pictures of NOAA's charts that are suitable for use in computer-based navigation systems. RNCs comply with standards of the International Hydrographic Organization. RNCs and their updates are available for free from NOAA at www.NauticalCharts.NOAA.gov.

Official BookletCharts™ – BookletCharts™ are reduced scale NOAA charts organized in page-sized pieces. The "Home Edition" can be downloaded from NOAA for free and printed. The Internet address is www.NauticalCharts.gov/bookletcharts.

Official PocketCharts™ – PocketCharts™ are for beginning recreational boaters to use for planning and locating, but not for real navigation. Measuring a convenient 13" by 19", they have a 1/3 scale chart on one side, and safety, boating, and educational information on the reverse. They can be purchased at retail outlets and on the Internet.

Official U.S. Coast Pilot® – The Coast Pilots are 9 text volumes containing information important to navigators such as channel descriptions, port facilities, anchorages, bridge and cable clearances, currents, prominent features, weather, dangers, and Federal Regulations. They supplement the charts and are available from NOAA chart agents or may be downloaded for free at www.NauticalCharts.NOAA.gov.

Official On-Line Chart Viewer – All NOAA nautical charts are viewable here on-line using any Internet browser. Each chart is up-to-date with the most recent Notices to Mariners. Use these on-line charts as a ready reference or planning tool. The Internet address is www.NauticalCharts.gov/viewer.

Official Nautical Chart Catalogs – Large format, regional catalogs are available for free from official chart agents. Page size, state catalogs are posted on the Internet and can be printed at home for free. Go to http://NauticalCharts.NOAA.gov/mcd/ccatalogs.htm.

Internet Sites: www.NauticalCharts.NOAA.gov, www.NOAA.gov, www.TidesandCurrents.NOAA.gov, www.NOS.NOAA.gov.