BookletChart™

Portsmouth Island to Beaufort, Including Cape Lookout Shoals

NOAA Chart 11544

A reduced-scale NOAA nautical chart for small boaters

When possible, use the full-size NOAA chart for navigation.

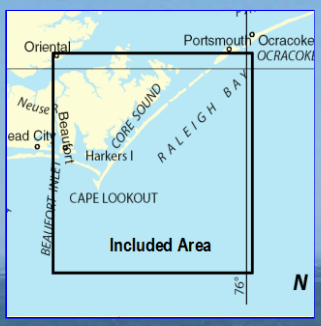

- Complete, reduced-scale nautical chart
- Print at home for free
- Convenient size
- Up-to-date with Notices to Mariners
- Compiled by NOAA's Office of Coast Survey, the nation's chartmaker

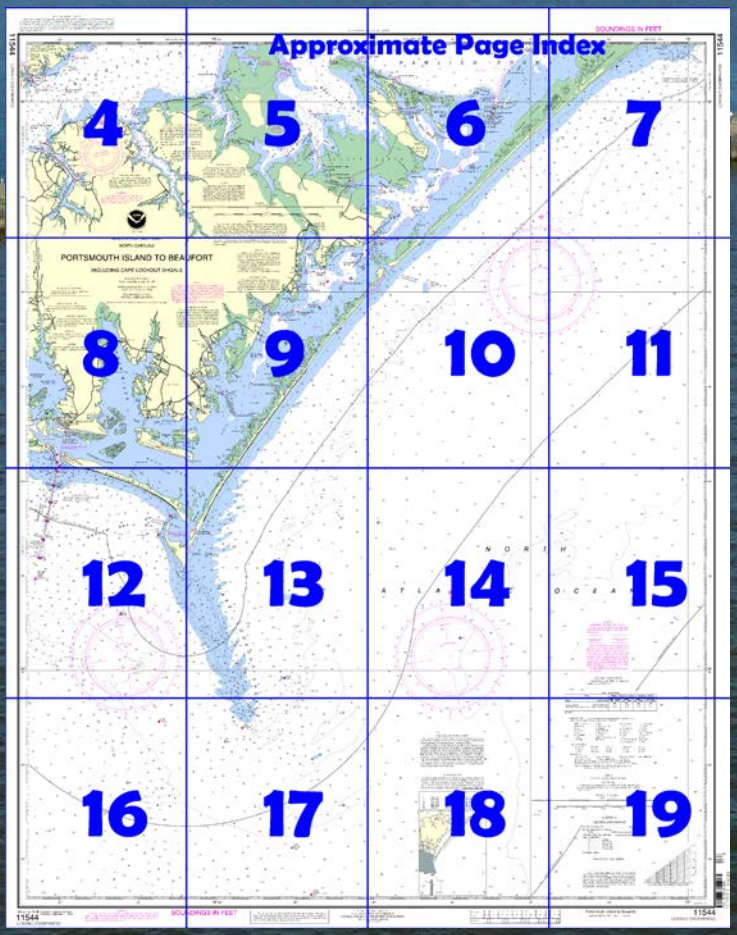

Published by the
National Oceanic and Atmospheric Administration
National Ocean Service
Office of Coast Survey
www.NauticalCharts.NOAA.gov
888-990-NOAA

What are Nautical Charts?

Nautical charts are a fundamental tool of marine navigation. They show water depths, obstructions, buoys, other aids to navigation, and much more. The information is shown in a way that promotes safe and efficient navigation. Chart carriage is mandatory on the commercial ships that carry America's commerce. They are also used on every Navy and Coast Guard ship, fishing and passenger vessels, and are widely carried by recreational boaters.

What is a BookletChart™?

This BookletChart is made to help recreational boaters locate themselves on the water. It has been reduced in scale for convenience, but otherwise contains all the information of the full-scale nautical chart. The bar scales have also been reduced, and are accurate when used to measure distances in this BookletChart. See the Note at the bottom of page 5 for the reduction in scale applied to this chart.

Whenever possible, use the official, full scale NOAA nautical chart for navigation. Nautical chart sales agents are listed on the Internet at http://www.NauticalCharts.NOAA.gov.

This BookletChart does NOT fulfill chart carriage requirements for regulated commercial vessels under Titles 33 and 44 of the Code of Federal Regulations.

Notice to Mariners Correction Status

This BookletChart has been updated for chart corrections published in the U.S. Coast Guard Local Notice to Mariners, the National Geospatial Intelligence Agency Weekly Notice to Mariners, and, where applicable, the Canadian Coast Guard Notice to Mariners. Additional chart corrections have been made by NOAA in advance of their publication in a Notice to Mariners. The last Notices to Mariners applied to this chart are listed in the Note at the bottom of page 7. Coast Pilot excerpts are not being corrected.

For latest Coast Pilot excerpt visit the Office of Coast Survey website at http://www.nauticalcharts.noaa.gov/nsd/searchbychart.php?chart=11544.



(Selected Excerpts from Coast Pilot)
Cape Lookout is the extremity of a long and very narrow sand beach projecting into the sea where the coast angles sharply westward. **Cape Lookout Light** (34°37'22"N., 76°31'28"W.), 156 feet above the water, is shown from a black and white diagonally checkered tower on the north point of the cape. **Cape Lookout National Seashore**, a Marine Protected Area (MPA), is located between Ocracoke Inlet and Beaufort Inlet.

Cape Lookout Shoals extend about 9 miles south-southeastward from the cape where they are marked by a lighted buoy. Their greatest width is about 2 miles, and depths over the shoals range from 2 to 18 feet.

Lookout Breakers is the local name for the ridge, covered 2 feet, about 4 miles out on the shoals south of the cape. Between Lookout Breakers and the cape are several other spots which break heavily.
Outside the shoals proper is an irregular shoal with a depth of 29 feet over it in about 34°25'26"N., 76°23'41"W.; thence about 3 miles south-southeastward there is a wreck cleared to 39 feet. These can be avoided by passing south of the lighted bell buoy about 18 miles south-southeastward of the cape. In thick weather a vessel should stay in 14 fathoms or more if uncertain of its position. A number of wrecks and fish havens with varying depths over them are in the vicinity of the shoals; some are marked.
Bay River about 10 miles southward of Pamlico Point Light PP empties into the western part of Pamlico Sound between Jones Bay and the mouth of Neuse River. The natural channel, from the entrance to off the mouth of Trent Creek about 12 miles above the entrance, is marked by lights and daybeacons and, in 1963, had depths of 9 feet or more. It can be followed readily. Above this point, a dredged channel leads to Bayboro, which is practically the head of navigation. In 1983, the reported controlling depth was 10 feet. The dredged channel is marked by daybeacons to Stonewall. An overhead power cable crossing the river about 0.3 mile below Bayboro has a clearance of 75 feet.
In 1986, a visible piling extending about 10 feet above the water was reported to be about 500 yards east of Bay River Light 1 in about 39°09'47"N., 76°31'42"W.; caution is advised.
The route of the Intracoastal Waterway is along Bay River for 4 miles, thence northward through Gale Creek.
Vandemere is a town on the north side of Bay River 8 miles above the mouth. Gasoline, diesel fuel, a launching ramp, and some supplies are available. There are two marine railways that can haul out vessels up to 65 feet in length for hull repairs and there is a machine shop with engine repair service. In 1983, the reported controlling depth was 8 feet to Vandemere, and thence 8 feet alongside the piers and 4 feet at end of railways.
Stonewall is a small town on the south side of the river 14 miles above the mouth; most of its docks are in ruins.
Bayboro. 15 miles above the mouth of the river, has docks in fair condition on the east side of the creek leading to Mill Pond. In 1983, depths of 7 feet were reported alongside the oil and fish docks. Gasoline, ice, and some supplies are obtainable here. Navigation above Bayboro is restricted by fixed bridges at the town.
Neuse River rises in the northern part of North Carolina and flows for about 250 miles in a general east-southeasterly direction into the western end of Pamlico Sound. Its mouth is about 5 miles wide, but is reduced to a navigable width of about 2 miles by shoals which extend from either side. The river has natural depths of 13 feet or more for 25 miles above its mouth. Strangers should not attempt to navigate the river above this point. The river channel is marked by lights, buoys and daybeacons to about 4 miles above the city of New Bern, 34 miles above its mouth.
Tides.–Neuse River has practically no tide, the variation in water level being due principally to winds. Easterly winds cause high water and westerly winds low water, the maximum variations with heavy gales amounting to about 2 feet above or below the normal in the lower part of the river, and about 3 or 4 feet at New Bern. Freshets of 10 to 20 feet occur in the upper reaches of the river above New Bern, but have little effect at or below the town.

U.S. Coast Guard Rescue Coordination Center
24 hour Regional Contact for Emergencies

RCC Miami	Commander 7th CG District Miami, FL	(305) 415-6800

Table of Selected Chart Notes

CHANNEL TO ORIENTAL
Depth of 6 feet was available for a mid-width of 120 feet.
Aug 2012

NOTE C
Shoreline and depths reported to have changed. Depths may be shoaler than indicated.
Sep 2008

NOTE B
Ocracoke Inlet Channel is subject to frequent changes. Numerous buoys are not charted because they are frequently shifted in position.

HEIGHTS
Heights in feet above Mean High Water.

AIDS TO NAVIGATION
Consult U.S. Coast Guard Light List for supplemental information concerning aids to navigation.

INTRACOASTAL WATERWAY
Use chart 11541. The channel depths and markers are not shown hereon.

POLLUTION REPORTS
Report all spills of oil and hazardous substances to the National Response Center via 1-800-424-8802 (toll free), or to the nearest U.S. Coast Guard facility if telephone communication is impossible (33 CFR 153).

CAUTION
Temporary changes or defects in aids to navigation are not indicated on this chart. See Local Notice to Mariners.

RADAR REFLECTORS
Radar reflectors have been placed on many floating aids to navigation. Individual radar reflector identification on these aids has been omitted from this chart.

BEAUFORT INLET
The project depth is 47-35 feet to Morehead City. For controlling depths use chart 11545 or 11547.

CAUTION
Improved channels shown by broken lines are subject to shoaling, particularly at the edges.

RACING BUOYS
Racing buoys within the limits of this chart are not shown hereon. Information may be obtained from the U.S. Coast Guard District Offices as racing and other private buoys are not all listed in the U.S. Coast Guard Light List.

NOTE S
Regulations for Ocean Dumping Sites are contained in 40 CFR, Parts 220-229. Additional information concerning the regulations and requirements for use of the sites may be obtained from the Environmental Protection Agency (EPA). See U.S. Coast Pilots appendix for addresses of EPA offices. Dumping subsequent to the survey dates may have reduced the depths shown.

WARNING
The prudent mariner will not rely solely on any single aid to navigation, particularly on floating aids. See U.S. Coast Guard Light List and U.S. Coast Pilot for details.

CAUTION
Mariners are warned that numerous uncharted duck blinds, stakes, and fishing structures, some submerged, may exist in the area of this chart. Some structures are not charted unless known to be permanent.

NOAA WEATHER RADIO BROADCASTS
The NOAA Weather Radio stations listed below provide continuous weather broadcasts. The reception range is typically 20 to 40 nautical miles from the antenna site, but can be as much as 100 nautical miles for stations at high elevations.

New Bern, NC	KEC-84	162.400 MHz
Cape Hatteras, NC	KIG-77	162.475 MHz

HORIZONTAL DATUM
The horizontal reference datum of this chart is North American Datum of 1983 (NAD 83), which for charting purposes is considered equivalent to the World Geodetic System 1984 (WGS 84). Geographic positions referred to the North American Datum of 1927 must be corrected an average of 0.584" northward and 1.256" eastward to agree with this chart.

CAUTION
Limitations on the use of radio signals as aids to marine navigation can be found in the U.S. Coast Guard Light Lists and National Geospatial-Intelligence Agency Publication 117.
Radio direction-finder bearings to commercial broadcasting stations are subject to error and should be used with caution.
Station positions are shown thus:
⊙(Accurate location) o(Approximate location)

CAUTION
SUBMARINE PIPELINES AND CABLES
Charted submarine pipelines and submarine cables and submarine pipeline and cable areas are shown as:

Additional uncharted submarine pipelines and submarine cables may exist within the area of this chart. Not all submarine pipelines and submarine cables are required to be buried, and those that were originally buried may have become exposed. Mariners should use extreme caution when operating vessels in depths of water comparable to their draft in areas where pipelines and cables may exist, and when anchoring, dragging, or trawling.
Covered wells may be marked by lighted or unlighted buoys.

Mercator Projection
Scale 1:80,000 at Lat. 34° 40'

North American Datum of 1983
(World Geodetic System 1984)

SOUNDINGS IN FEET
AT MEAN LOWER LOW WATER

NOTE A
Navigation regulations are published in Chapter 2, U.S. Coast Pilot 4. Additions or revisions to Chapter 2 are published in the Notice to Mariners. Information concerning the regulations may be obtained at the Office of the Commander, 5th Coast Guard District in Portsmouth, Virginia or at the Office of the District Engineer, Corps of Engineers in Wilmington, North Carolina.
Refer to charted regulation section numbers.

SOURCE DIAGRAM
The outlined areas represent the limits of the most recent hydrographic survey information that has been evaluated for charting. Surveys have been banded in this diagram by date and type of survey. Channels maintained by the U.S. Army Corps of Engineers are periodically resurveyed and are not shown on this diagram. Refer to Chapter 1, United States Coast Pilot.

HURRICANES AND TROPICAL STORMS
Hurricanes, tropical storms and other major storms may cause considerable damage to marine structures, aids to navigation and moored vessels, resulting in submerged debris in unknown locations.
Charted soundings, channel depths and shoreline may not reflect actual conditions following these storms. Fixed aids to navigation may have been damaged or destroyed. Buoys may have been moved from their charted positions, damaged, sunk, extinguished or otherwise made inoperative. Mariners should not rely upon the position or operation of an aid to navigation. Wrecks and submerged obstructions may have been displaced from charted locations. Pipelines may have become uncovered or moved.
Mariners are urged to exercise extreme caution and are requested to report aids to navigation discrepancies and hazards to navigation to the nearest United States Coast Guard unit.

AUTHORITIES
Hydrography and topography by the National Ocean Service, Coast Survey, with additional data from the Corps of Engineers, and U.S. Coast Guard.

TIDAL INFORMATION

PLACE		Height referred to datum of soundings (MLLW)		
NAME	(LAT/LONG)	Mean Higher High Water	Mean High Water	Mean Low Water
		feet	feet	feet
Cape Lookout Bight	(34°37'N/76°32'W)	4.6	4.2	0.2
Beaufort Duke Marine Lab	(34°43'N/76°40'W)	3.5	3.2	0.1

Dashes (- - -) located in datum columns indicate unavailable datum values for a tide station. Real-time water levels, tide predictions, and tidal current predictions are available on the Internet from http://tidesandcurrents.noaa.gov.
(Dec 2011)

PRINT-ON-DEMAND CHARTS

NOAA and its partner, OceanGrafix, offer this chart updated weekly by NOAA for Notices to Mariners and critical corrections. Charts are printed when ordered using Print-on-Demand technology. New Editions are available 2-8 weeks before their release as traditional NOAA charts. Ask your chart agent about Print-on-Demand charts or contact NOAA at http://ocsdata.ncd.noaa.gov/idrs/inquiry.aspx, or OceanGrafix at 1-877-56CHART or http://www.oceangrafix.com.

11544

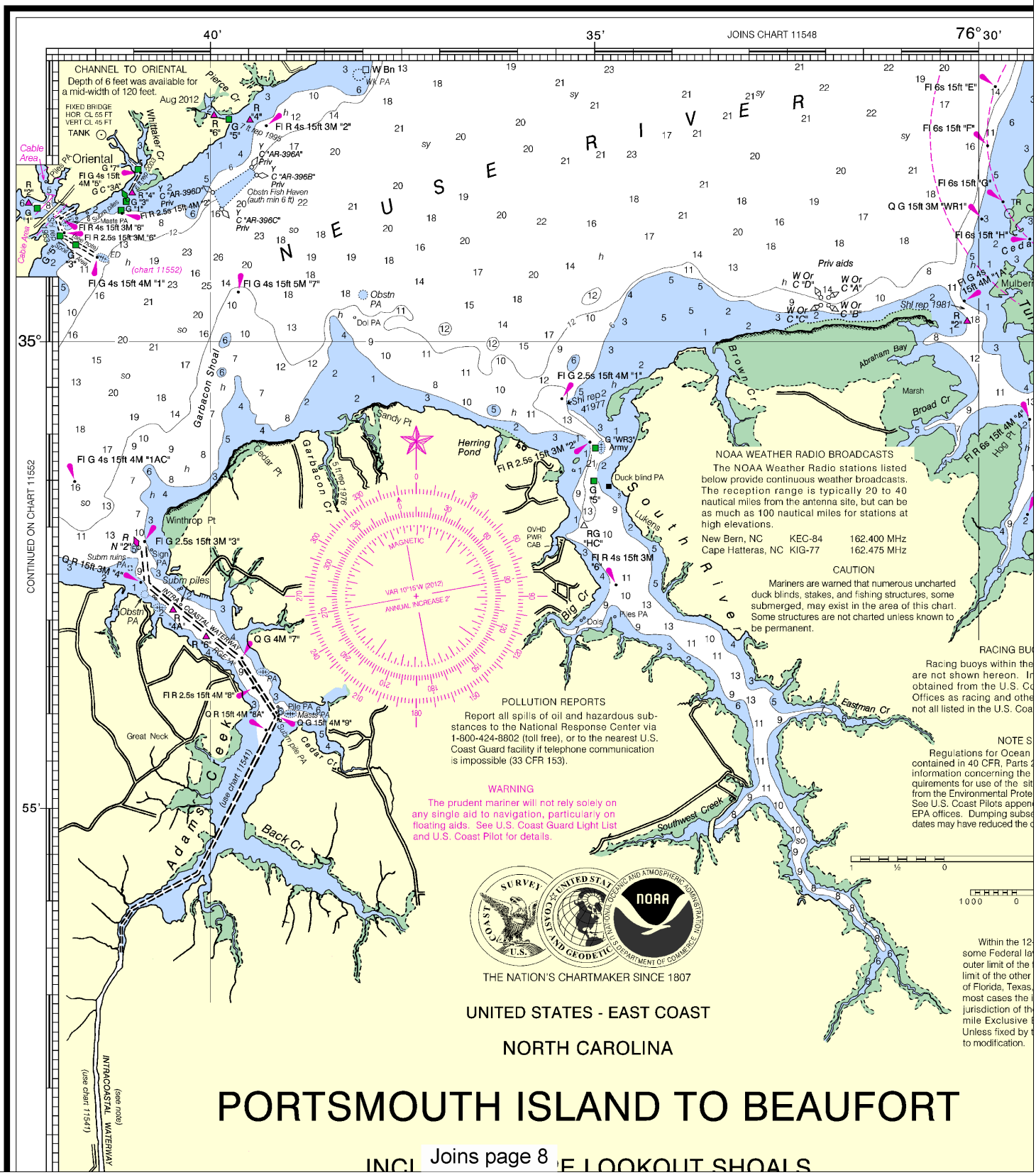

PORTSMOUTH ISLAND TO BEAUFORT

INCL E LOOKOUT SHOALS

Joins page 8

4

Note: Chart grid lines are aligned with true north.

Printed at reduced scale. ~~SCALE 1:80,000~~

Nautical Miles
1 0 1 2 3 4 5 6 7

Yards
1000 0 2000 4000 6000 8000 10000

See Note on page 5.

Formerly C&GS 1233, 1st Ed., June 1915 D-1952-800 KAPP 508

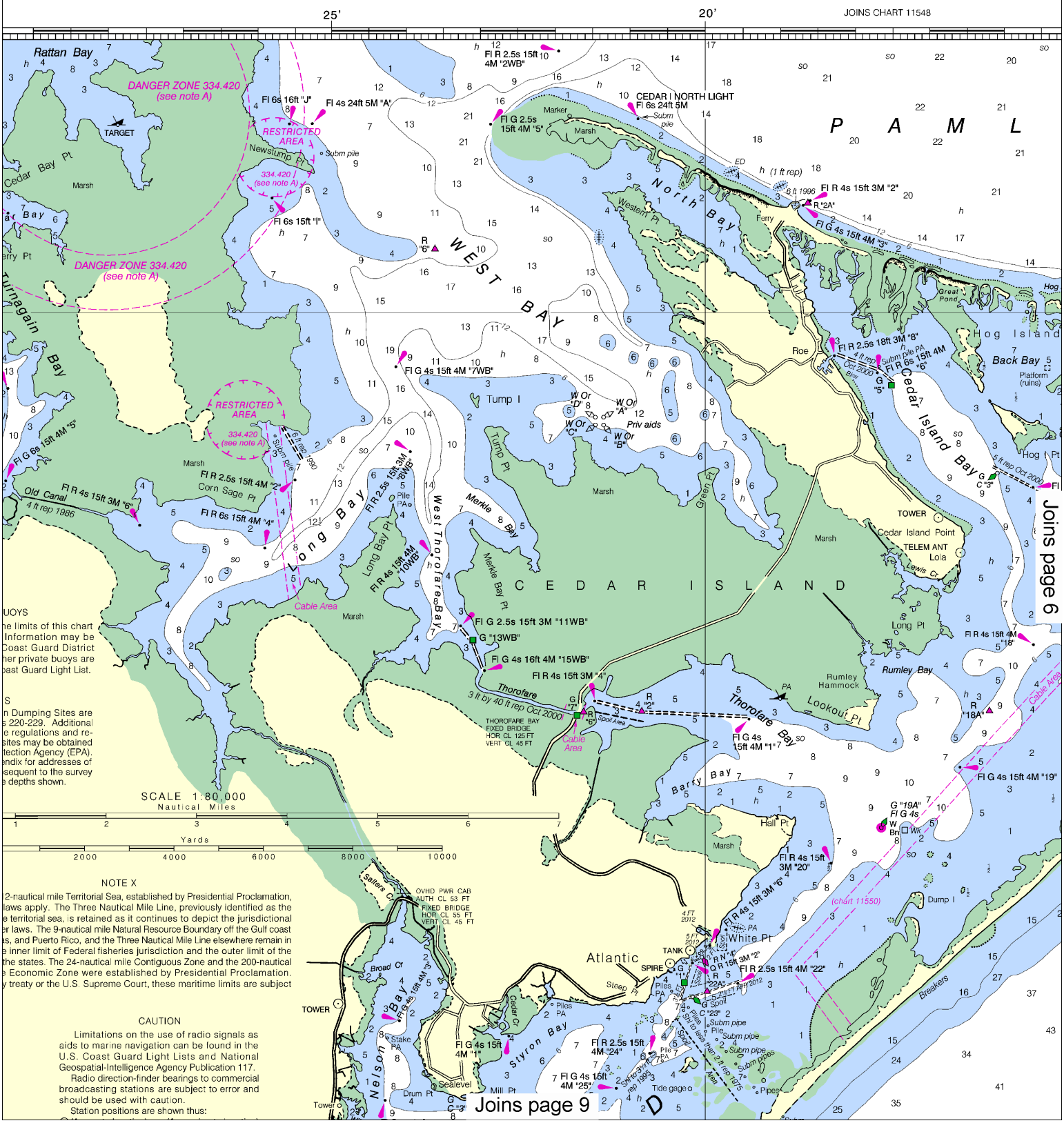

This BookletChart was reduced to 75% of the original chart scale.
The new scale is 1:106667. Barscales have also been reduced and are accurate when used to measure distances in this BookletChart.

Formerly C&GS 1233, 1st Ed., June 1915 D-1952-800 KAPP 508

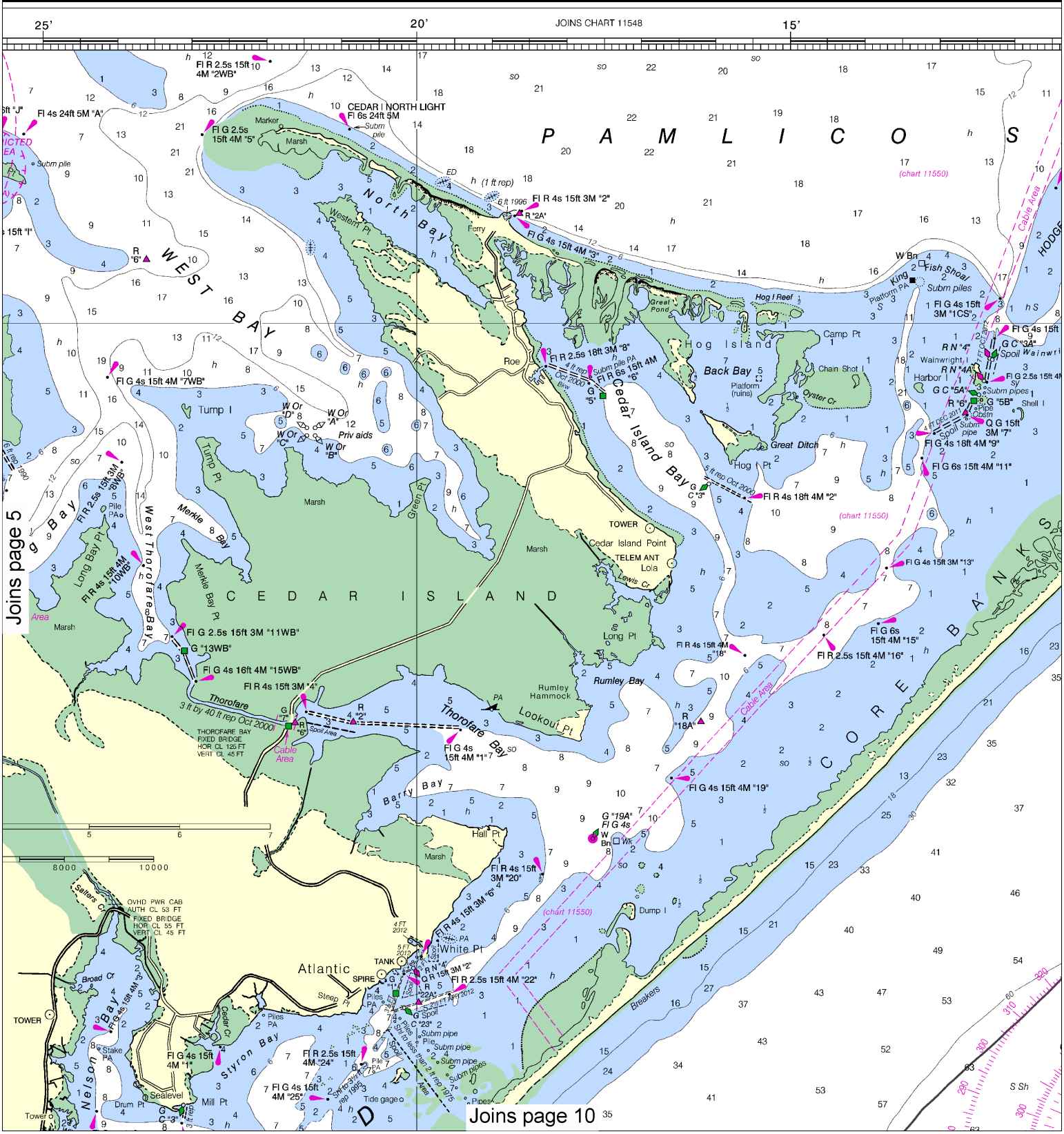

6

Note: Chart grid lines are aligned with true north.

Printed at reduced scale. ~~SCALE 1:80,000~~

See Note on page 5.

Nautical Miles
1 0 1 2 3 4 5 6 7

Yards
1000 0 2000 4000 6000 8000 10000

SOUNDINGS IN FEET

11544

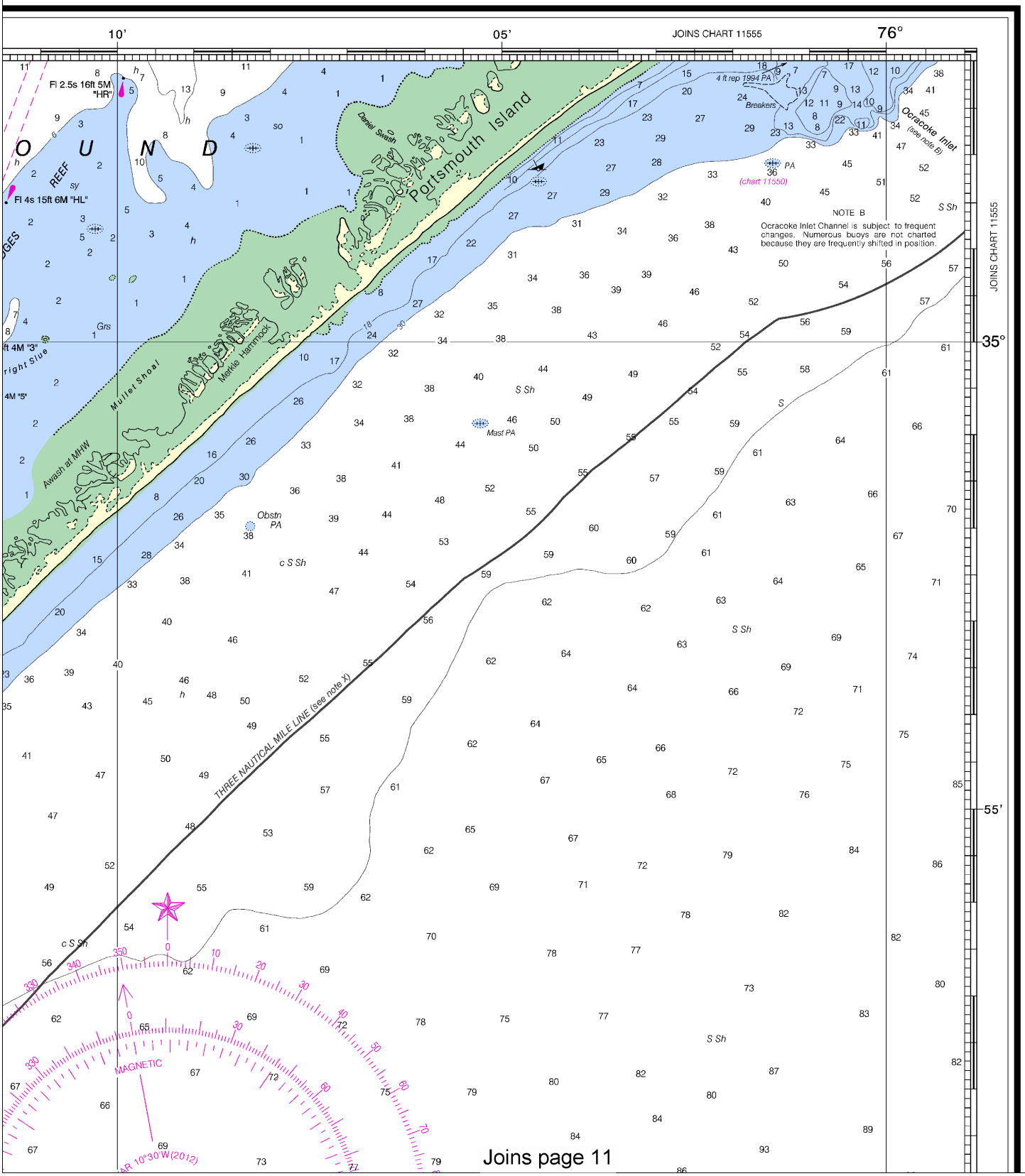

Joins page 11

This BookletChart has been updated through: Coast Guard Local Notice To Mariners: 0413 1/22/2013,
NGA Weekly Notice to Mariners: 0413 1/26/2013,
Canadian Coast Guard Notice to Mariners: n/a.

Joins page 4

CHARTMAKER SINCE 1807

UNITED STATES - EAST COAST

NORTH CAROLINA

PORTSMOUTH ISLAND TO BEAUFORT

INCLUDING CAPE LOOKOUT SHOALS

Mercator Projection
Scale 1:80,000 at Lat. 34° 40'

North American Datum of 1983
(World Geodetic System 1984)

SOUNDINGS IN FEET
AT MEAN LOWER LOW WATER

Additional information can be obtained at nauticalcharts.noaa.gov.

INTRACOASTAL WATERWAY
Use chart 11541. The channel depths and markers are not shown hereon.

AIDS TO NAVIGATION
Consult U.S. Coast Guard Light List for supplemental information concerning aids to navigation.

RADAR REFLECTORS
Radar reflectors have been placed on many floating aids to navigation. Individual radar reflector identification on these aids has been omitted from this chart.

CAUTION
Temporary changes or defects in aids to navigation are not indicated on this chart. See Local Notice to Mariners.

CAUTION
Improved channels shown by broken lines are subject to shoaling, particularly at the edges.

NOTE C
Shoreline and depths reported to have changed. Depths may be shoaler than indicated.
Sep 2008

NOTE A
Navigation regulations are published in Chapter 2, U.S. Coast Pilot 4. Additions or revisions to Chapter 2 are published in the Notice to Mariners. Information concerning the regulations may be obtained at the Office of the Commander, 5th Coast Guard District in Portsmouth, Virginia or at the Office of the District Engineer, Corps of Engineers in Wilmington, North Carolina.
Refer to charted regulation section numbers.

HORIZONTAL DATUM
The horizontal reference datum of this chart is North American Datum of 1983 (NAD 83), which for charting purposes is considered equivalent to the World Geodetic System 1984 (WGS 84). Geographic positions referred to the North American Datum of 1927 must be corrected an average of 0.584" northward and 1.256" eastward to agree with this chart.

BEAUFORT INLET
The project depth is 47-35 feet to Morehead City. For controlling depths use chart 11545 or 11547.

COLREGS DEMARCATION LINE 80.525b (see note A)

50'
45'
40'

Joins page 12

Printed at reduced scale. ~~SCALE 1:80,000~~

See Note on page 5.

Nautical Miles: 1 0 1 2 3 4 5 6 7

Yards: 1000 0 2000 4000 6000 8000 10000

Note: Chart grid lines are aligned with true north.

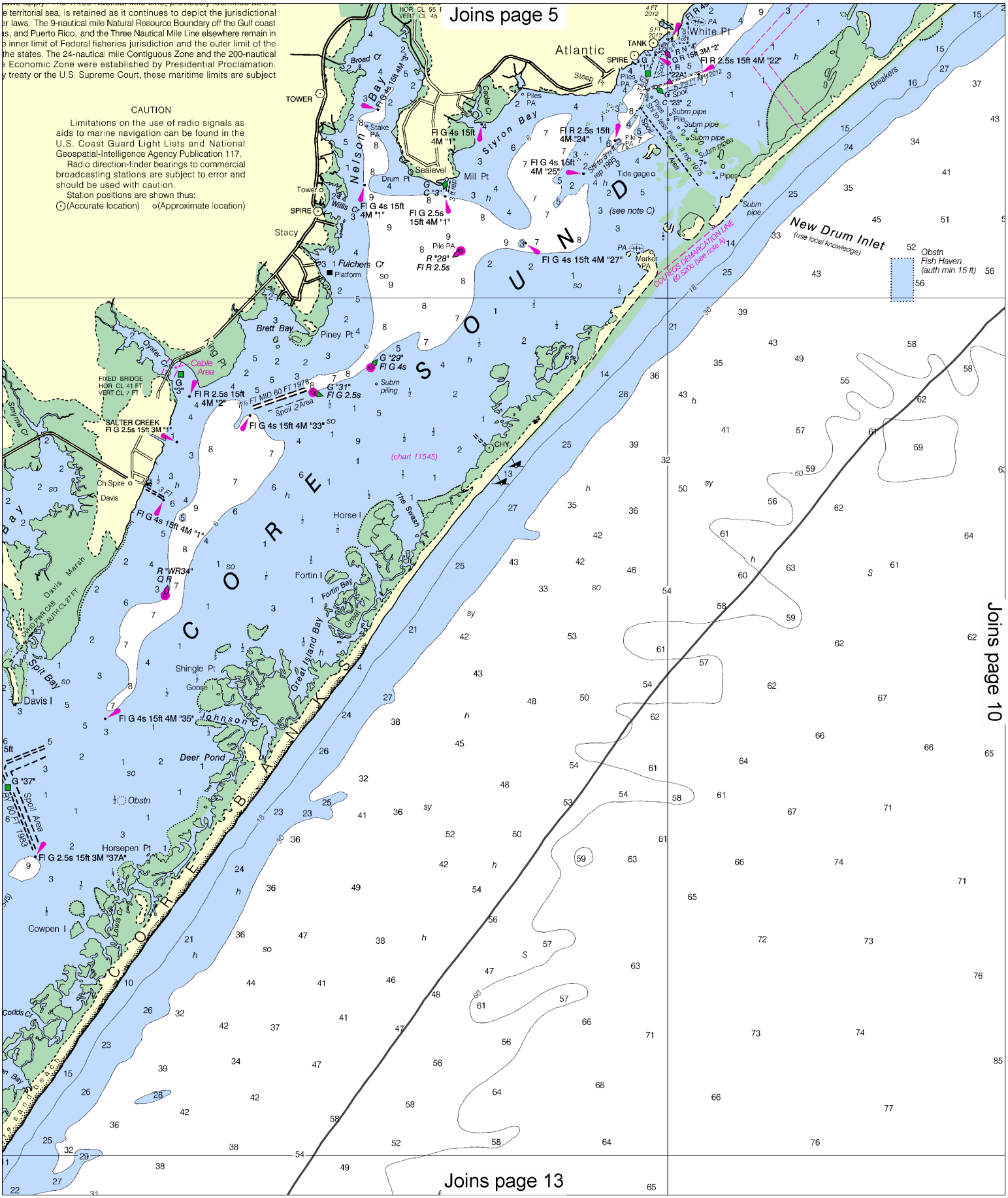
Joins page 5
e territorial sea, is retained as it continues to depict the jurisdictional
r laws. The 9-nautical mile Natural Resource Boundary off the Gulf coast
s, and Puerto Rico, and the Three Nautical Mile Line elsewhere remain in
e inner limit of Federal fisheries jurisdiction and the outer limit of the
the states. The 24-nautical mile Contiguous Zone and the 200-nautical
e Economic Zone were established by Presidential Proclamation.
y treaty or the U.S. Supreme Court, these maritime limits are subject
CAUTION
Limitations on the use of radio signals as aids to marine navigation can be found in the U.S. Coast Guard Light Lists and National Geospatial-Intelligence Agency Publication 117.
Radio direction-finder bearings to commercial broadcasting stations are subject to error and should be used with caution.
Station positions are shown thus:
⊙(Accurate location) o(Approximate location)
Atlantic
White Pt
Steep Pt
Broadkill Beach
Breakers
Broad Cr
TOWER
Nelson Bay
Cedar Cr
Styron Bay
Sealevel
Mill Pt
Drum Pt
Tower
SPIRE
Wills Cr
Stacy
Fulchers Cr
Platform
Brett Bay
Piney Pt
King Pt
Oyster Cr
Cable Area
FIXED BRIDGE
HOR CL 41 FT
VERT CL 7 FT
Smyrna Cr
SALTER CREEK
Fl G 2.5s 15ft 3M "1"
Ch Spire
Davis
Davis Marsh
Spit Bay
Davis I
Shingle Pt
Goose I
Horse I
The Swash
Fortin I
Fortin Bay
Great Island Bay
Great I
Johnson Cr
Deer Pond
Obstn
Horsepen Pt
Fl G 2.5s 15ft 3M "37A"
Cowpen I
Codds Cr
Spoil Area
Spoil 2 Area
½ FT MID 60 FT 1978
Subm piling
Subm pipe
Pipes
Piles
Pile PA
Stake PA
Marker PA
Tide gage
Platform
Fl G 4s 15ft 4M "1"
Fl G 2.5s 15ft 4M "1"
Fl R 2.5s 15ft 4M "2"
Fl G 4s 15ft 4M "33"
Fl G 2.5s
Fl G 4s
Fl G 4s 15ft 4M "1"
Fl G 4s 15ft 4M "35"
Fl R 2.5s 15ft 4M "24"
Fl G 4s 15ft 4M "25"
Fl G 4s 15ft 4M "27"
Fl R 2.5s 15ft 4M "22"
R 15ft 3M "2"
R 15ft 3M "4"
G "1"
G "3"
G "23"
G Spoil
G "29" Fl G 4s
G "37" Fl G 2.5s
R "28" Fl R 2.5s
R "WR34" Q R
Fl R 2.5s
(see note C)
(chart 11545)
CHY
Sound
Core Banks
New Drum Inlet
(use local knowledge)
COLREGS DEMARCATION LINE
80.520S (see note N)
Obstn
Fish Haven
(auth min 15 ft)
Subm pipe
Subm pipes
Piles less than 2 ft sep 1975 Area
Spoil Area less than 2 ft sep 1975
Spoil Area 1 less than 2 ft Apr 2012
Spoil Area 2 less than 2 ft Apr 2012
Spoil Area 3 less than 2 ft sep 1995
Joins page 10
Joins page 13

Note: Chart grid lines are aligned with true north.

Printed at reduced scale. ~~SCALE 1:80,000~~ See Note on page 5.

Nautical Miles
1 0 1 2 3 4 5 6 7

Yards
1000 0 2000 4000 6000 8000 10000

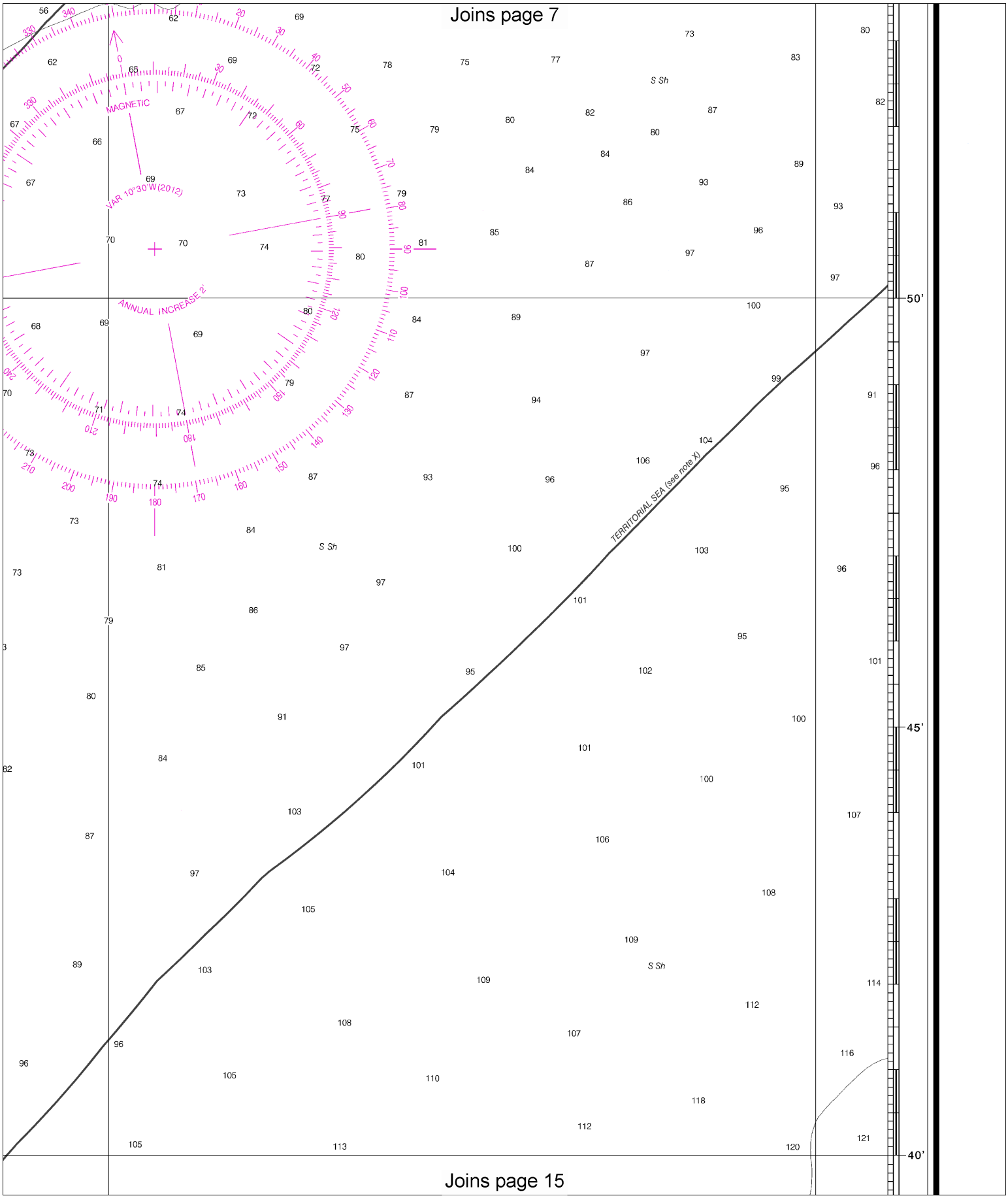
Joins page 7
MAGNETIC
VAR 10°30'W(2012)
ANNUAL INCREASE 2'
TERRITORIAL SEA (see note X)
S Sh
50'
45'
40'
Joins page 15

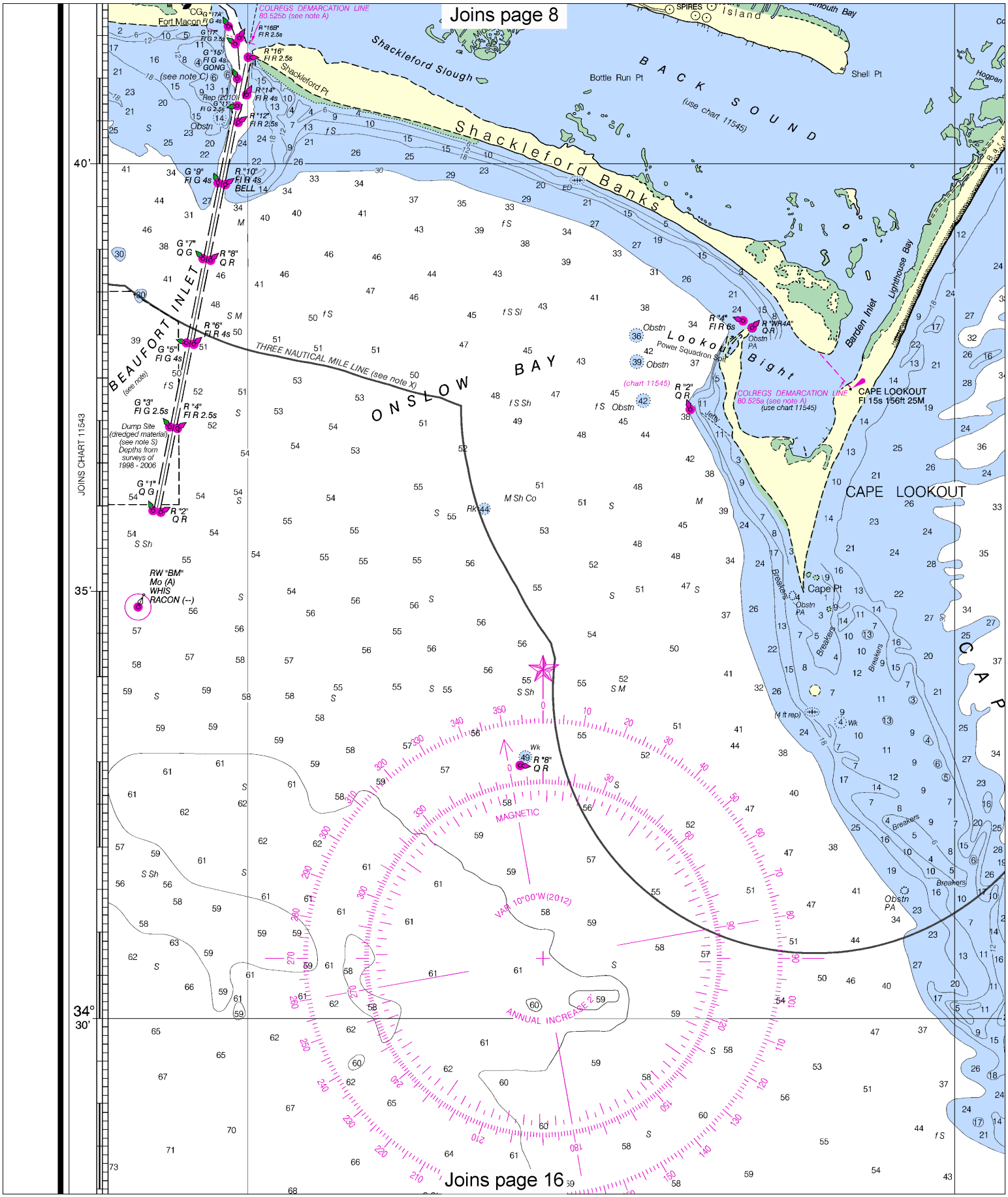

12

Note: Chart grid lines are aligned with true north.

Printed at reduced scale. ~~SCALE 1:80,000~~

Nautical Miles

1 0 1 2 3 4 5 6 7

Yards

1000 0 2000 4000 6000 8000 10000

See Note on page 5.

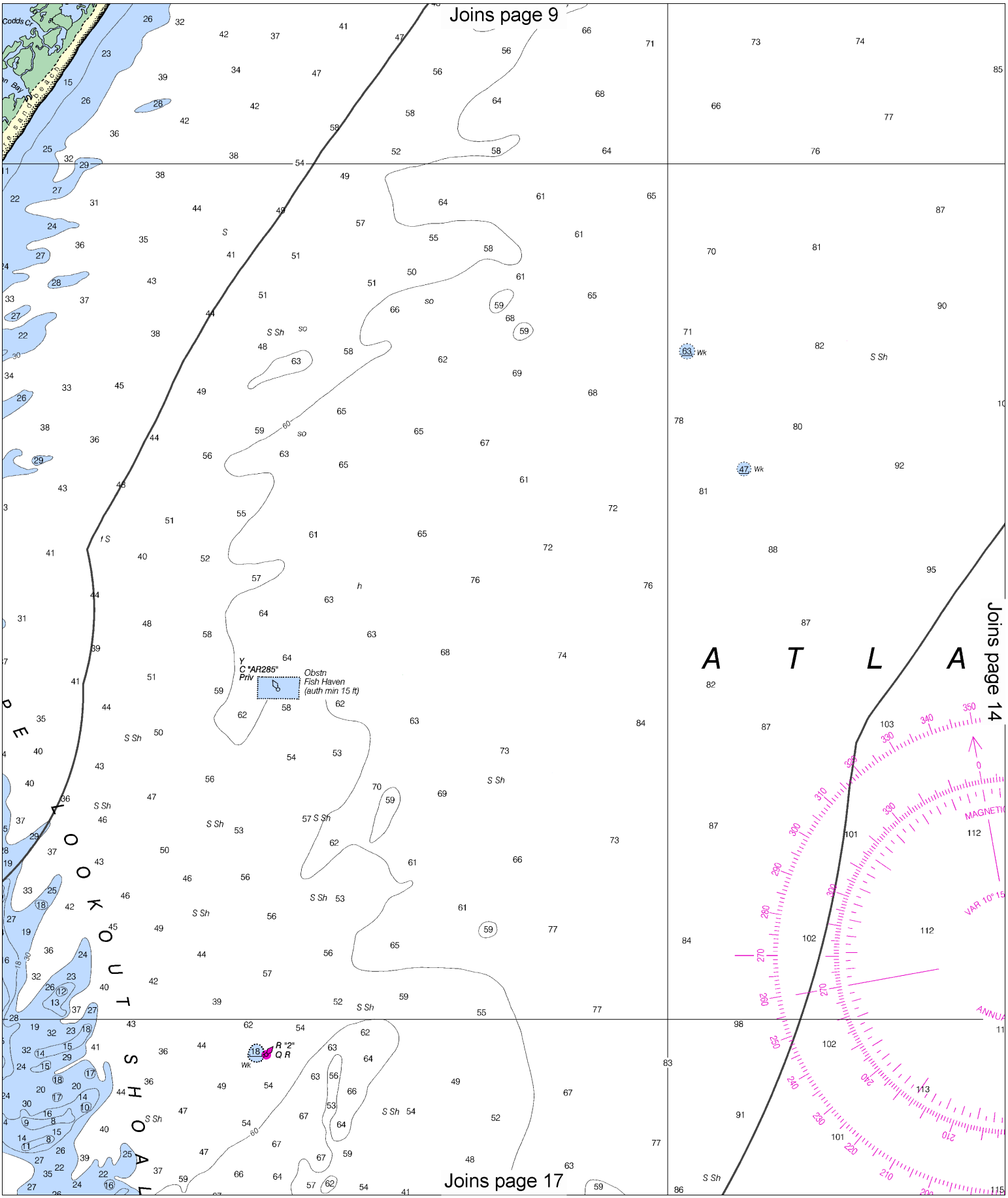
Joins page 9
Joins page 14
Joins page 17
Codds Cr
Y
C "AR285"
Priv
Obstn
Fish Haven
(auth min 15 ft)
R "2"
Q R
A T L A
P E
Y O O K O U T
S H O A L
MAGNETIC
VAR 10° 15
ANNUA

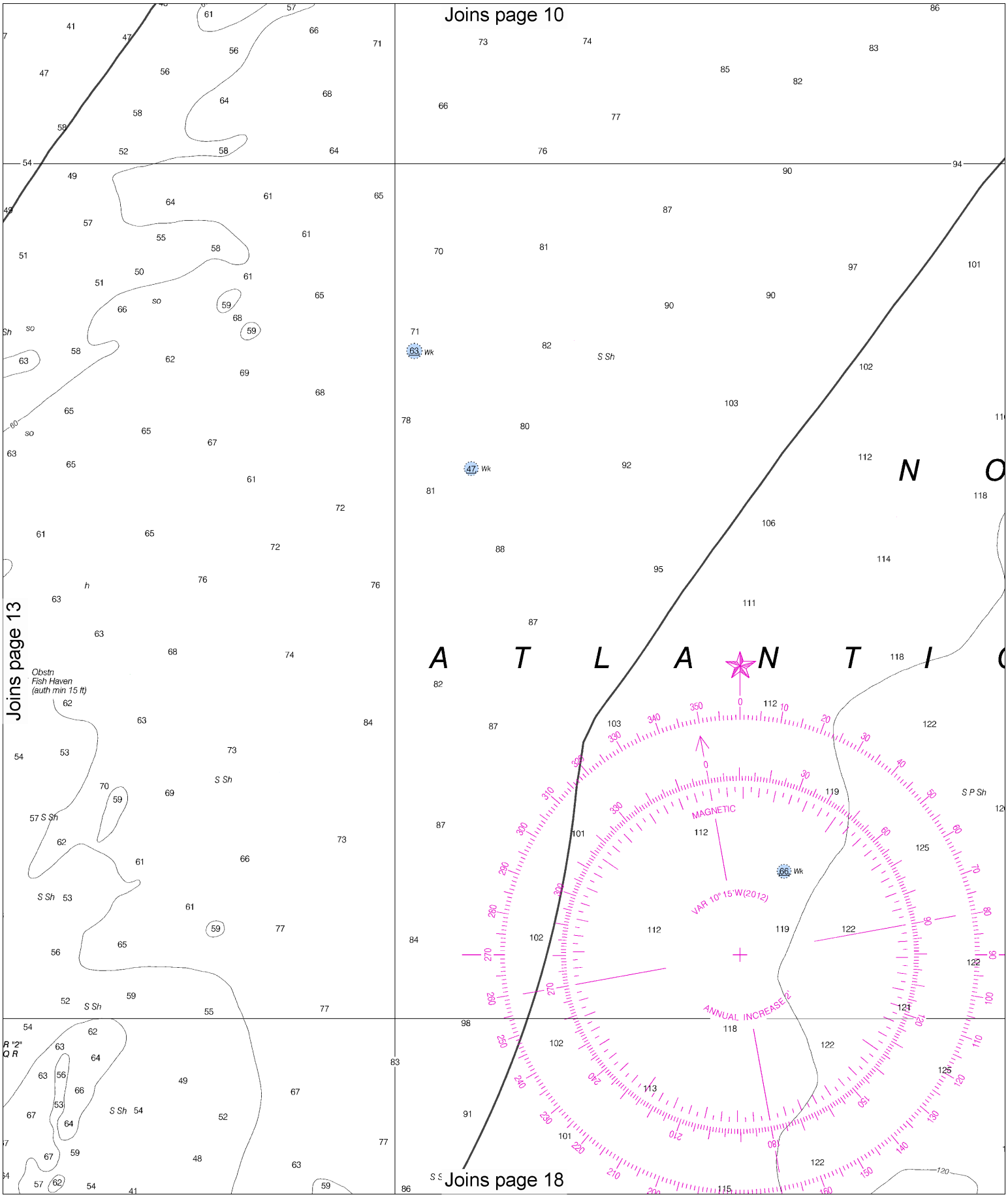

Note: Chart grid lines are aligned with true north.

Printed at reduced scale. ~~SCALE 1:80,000~~

Nautical Miles

1 0 1 2 3 4 5 6 7

Yards

1000 0 2000 4000 6000 8000 10000

See Note on page 5.

Joins page 11

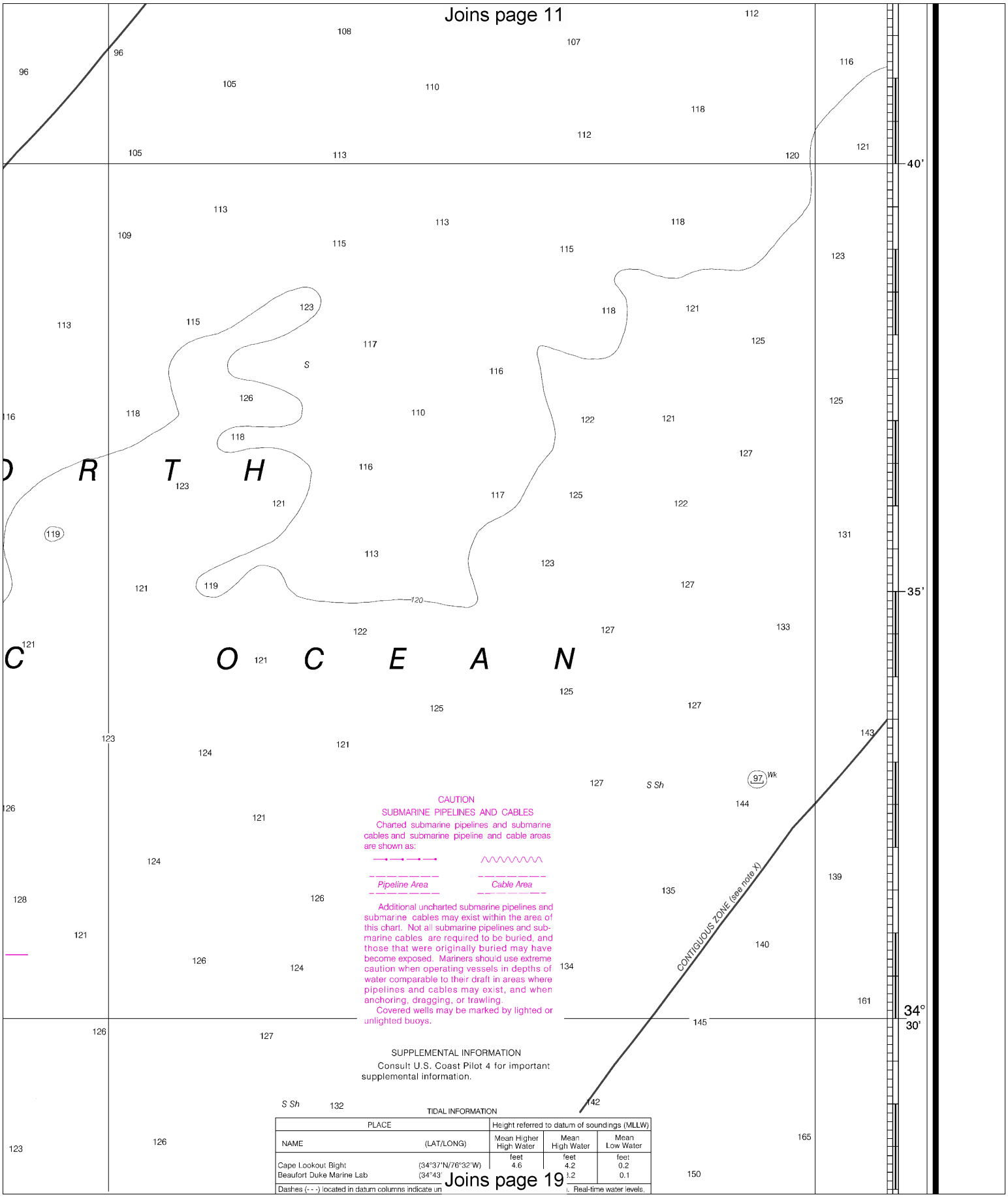

CAUTION

SUBMARINE PIPELINES AND CABLES

Charted submarine pipelines and submarine cables and submarine pipeline and cable areas are shown as:

Pipeline Area *Cable Area*

Additional uncharted submarine pipelines and submarine cables may exist within the area of this chart. Not all submarine pipelines and submarine cables are required to be buried, and those that were originally buried may have become exposed. Mariners should use extreme caution when operating vessels in depths of water comparable to their draft in areas where pipelines and cables may exist, and when anchoring, dragging, or trawling.

Covered wells may be marked by lighted or unlighted buoys.

SUPPLEMENTAL INFORMATION

Consult U.S. Coast Pilot 4 for important supplemental information.

TIDAL INFORMATION

PLACE		Height referred to datum of soundings (MLLW)		
NAME	(LAT/LONG)	Mean Higher High Water	Mean High Water	Mean Low Water
		feet	feet	feet
Cape Lookout Bight	(34°37'N/76°32'W)	4.6	4.2	0.2
Beaufort Duke Marine Lab	(34°43'		3.2	0.1

Dashes (- - -) located in datum columns indicate un . Real-time water levels,

Joins page 19

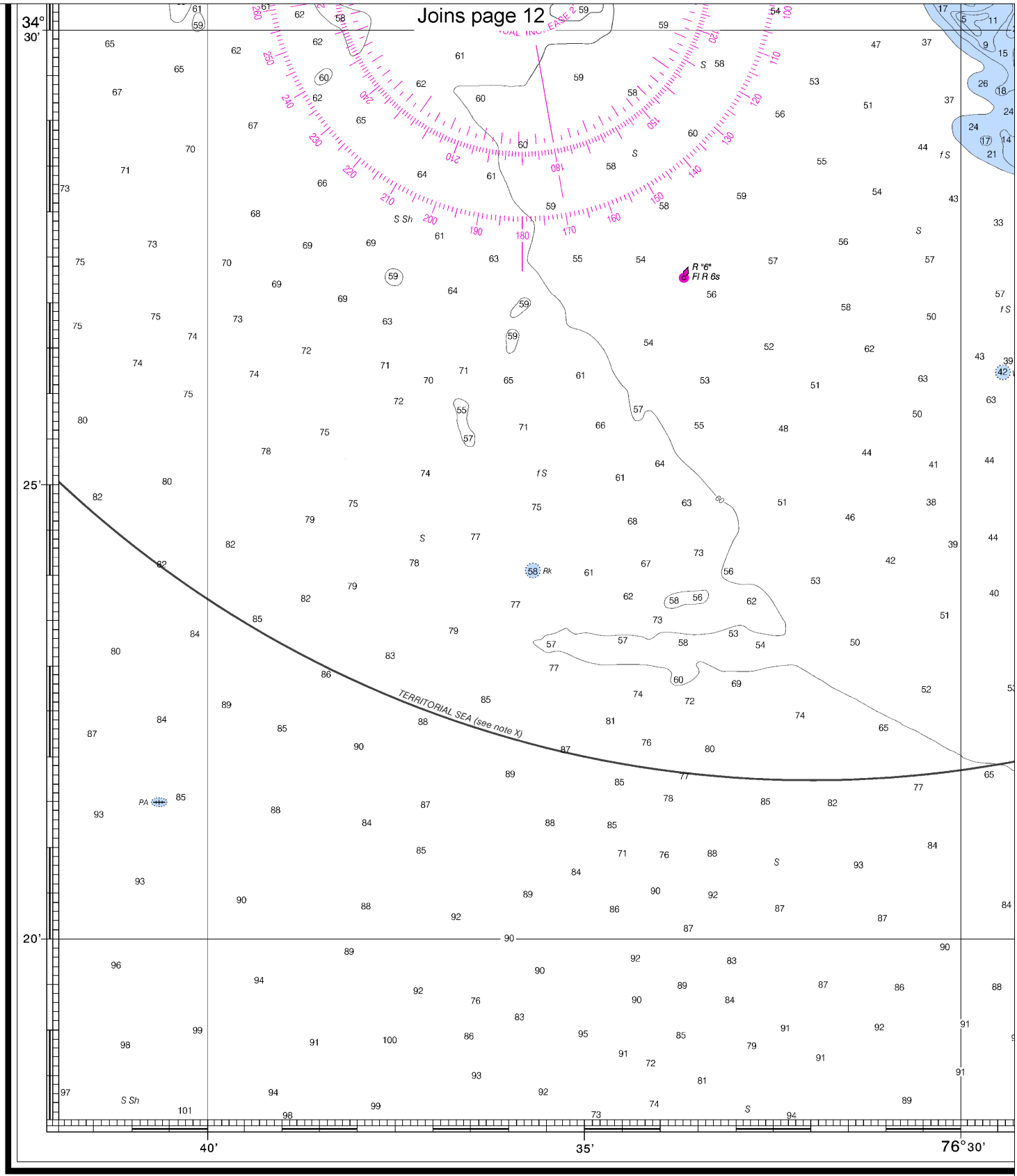

40th Ed., Jan. / 12 ■ Corrected through NM Jan. 21/12
Corrected through LNM Jan. 10/12

11544

CAUTION

This chart has been corrected from the Notice to Mariners (NM) published weekly by the National Geospatial-Intelligence Agency and the Local Notice to Mariners (LNM) issued periodically by each U.S. Coast Guard district to the dates shown in the lower left hand corner. Chart updates corrected from Notice to Mariners published after the dates shown in the lower left hand corner are available at nauticalcharts.noaa.gov.

SOUNDINGS IN FE

16

Note: Chart grid lines are aligned with true north.

Printed at reduced scale. ~~SCALE 1:80,000~~

Nautical Miles: 1 0 1 2 3 4 5 6 7

Yards: 1000 0 2000 4000 6000 8000 10000

See Note on page 5.

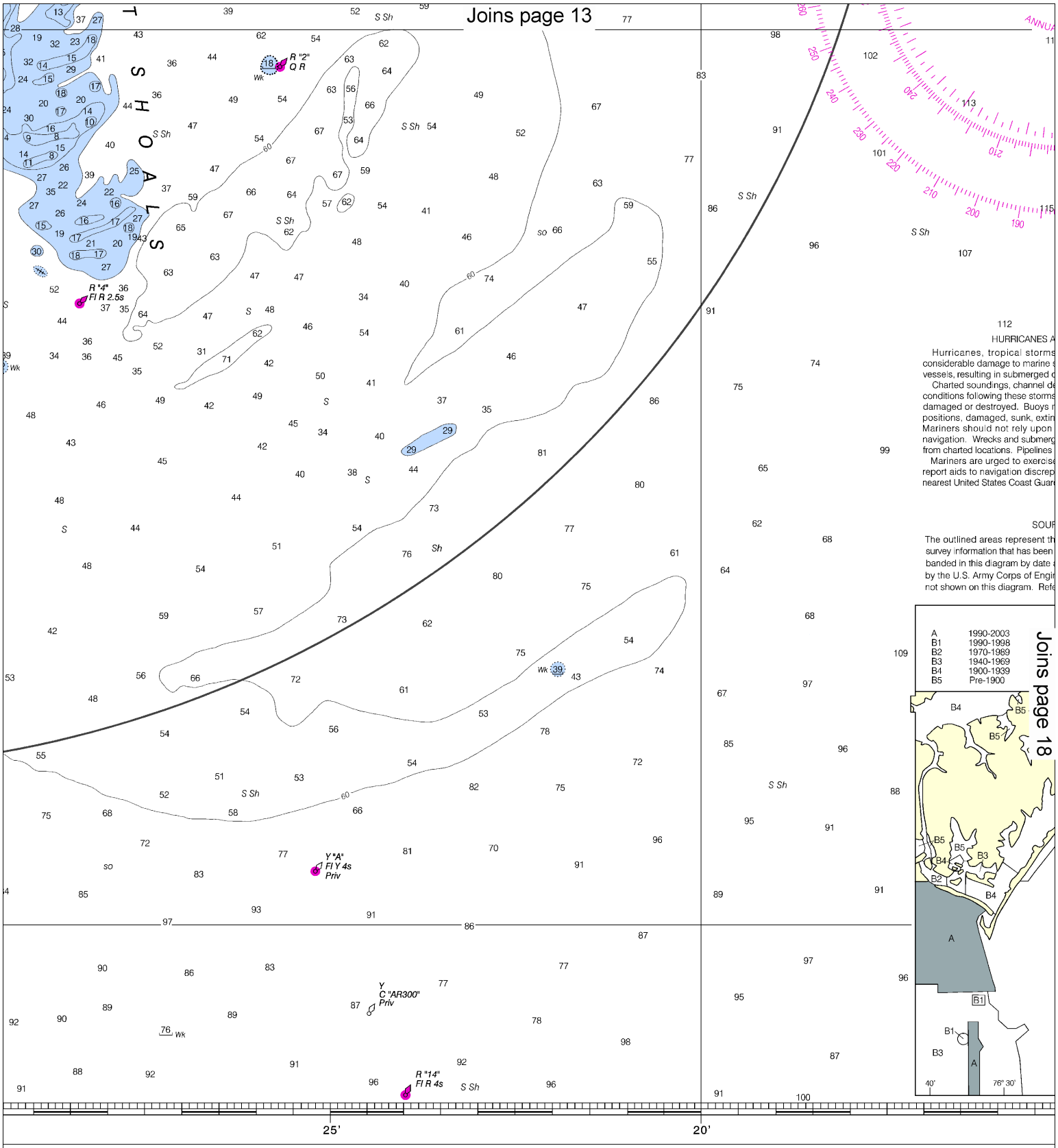

EET

This nautical chart has been designed to promote safe navigation. The National Ocean Service encourages users to submit corrections, additions, or comments for improving this chart to the Chief, Marine Chart Division (N/CS2), National Ocean Service, NOAA, Silver Spring, Maryland 20910-3282.

Published at Washington, D.C.
U.S. DEPARTMENT OF COMMERCE
NATIONAL OCEANIC AND ATMOSPHERIC ADMINISTRATION
NATIONAL OCEAN SERVICE
COAST SURVEY

Joins page 14

Joins page 17

ANNUAL INCREASE

HURRICANES AND TROPICAL STORMS

Hurricanes, tropical storms and other major storms may cause considerable damage to marine structures, aids to navigation and moored vessels, resulting in submerged debris in unknown locations.

Charted soundings, channel depths and shoreline may not reflect actual conditions following these storms. Fixed aids to navigation may have been damaged or destroyed. Buoys may have been moved from their charted positions, damaged, sunk, extinguished or otherwise made inoperative. Mariners should not rely upon the position or operation of an aid to navigation. Wrecks and submerged obstructions may have been displaced from charted locations. Pipelines may have become uncovered or moved.

Mariners are urged to exercise extreme caution and are requested to report aids to navigation discrepancies and hazards to navigation to the nearest United States Coast Guard unit.

SOURCE DIAGRAM

The outlined areas represent the limits of the most recent hydrographic survey information that has been evaluated for charting. Surveys have been banded in this diagram by date and type of survey. Channels maintained by the U.S. Army Corps of Engineers are periodically resurveyed and are not shown on this diagram. Refer to Chapter 1, United States Coast Pilot.

SOURCE

A	1990-2003	NOS Surveys	full bottom coverage
B1	1990-1998	NOS Surveys	partial bottom coverage
B2	1970-1989	NOS Surveys	partial bottom coverage
B3	1940-1969	NOS Surveys	partial bottom coverage
B4	1900-1939	NOS Surveys	partial bottom coverage
B5	Pre-1900	NOS Surveys	partial bottom coverage

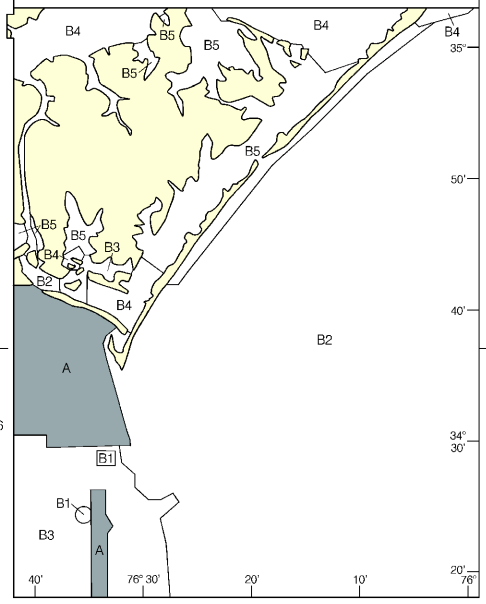

25' 20' 15'

ned to promote safe navigation. The National bmit corrections, additions, or comments for ine Chart Division (N/CS2), National Ocean hd 20910-3282.

Published at Washington, D.C.
U.S. DEPARTMENT OF COMMERCE
NATIONAL OCEANIC AND ATMOSPHERIC ADMINISTRATION
NATIONAL OCEAN SERVICE
COAST SURVEY

FATHOMS	1	2	3	4	5	6					
FEET	6	12	18	24	30	36					
METERS	1	2	3	4	5	6	7	8	9	10	11

Note: Chart grid lines are aligned with true north.

Printed at reduced scale. ~~SCALE 1:80,000~~

Nautical Miles
1 0 1 2 3 4 5 6 7

Yards
1000 0 2000 4000 6000 8000 10000

See Note on page 5.

anchoring, draggi
Covered wells m
unlighted buoys.

Joins page 15

SUPPLEMENTAL INFORMATION

Consult U.S. Coast Pilot 4 for important supplemental information.

TIDAL INFORMATION

PLACE		Height referred to datum of soundings (MLLW)		
NAME	(LAT/LONG)	Mean Higher High Water	Mean High Water	Mean Low Water
		feet	feet	feet
Cape Lookout Bight	(34°37'N/76°32'W)	4.6	4.2	0.2
Beaufort Duke Marine Lab	(34°43'N/76°40'W)	3.5	3.2	0.1

Dashes (- - -) located in datum columns indicate unavailable datum values for a tide station. Real-time water levels, tide predictions, and tidal current predictions are available on the Internet from http://tidesandcurrents.noaa.gov.

(Dec 2011)

ABBREVIATIONS (For complete list of Symbols and Abbreviations, see Chart No. 1.)

Aids to Navigation (lights are white unless otherwise indicated):

AERO aeronautical	G green	Mo morse code	R TR radio tower
Al alternating	IQ interrupted quick	N nun	Rot rotating
B black	Iso isophase	OBSC obscured	s seconds
Bn beacon	LT HO lighthouse	Oc occulting	SEC sector
C can	M nautical mile	Or orange	St M statute miles
DIA diaphone	m minutes	Q quick	VQ very quick
F fixed	MICRO TR microwave tower	R red	W white
Fl flashing	Mkr marker	Ra Ref radar reflector	WHIS whistle
		R Bn radiobeacon	Y yellow

Bottom characteristics:

Blds boulders	Co coral	gy gray	Oys oysters	so soft
bk broken	G gravel	h hard	Rk rock	Sh shells
Cy clay	Grs grass	M mud	S sand	sy sticky

Miscellaneous:

AUTH authorized	Obstn obstruction	PD position doubtful	Subm submerged
ED existence doubtful	PA position approximate	Rep reported	

(1) Wreck, rock, obstruction, or shoal swept clear to the depth indicated.
(2) Rocks that cover and uncover, with heights in feet above datum of soundings.
COLREGS: International Regulations for Preventing Collisions at Sea, 1972.
Demarcation lines are shown thus: – – – –

HEIGHTS

Heights in feet above Mean High Water.

AUTHORITIES

Hydrography and topography by the National Ocean Service, Coast Survey, with additional data from the Corps of Engineers, and U.S. Coast Guard.

SCALE 1:80,000

Nautical Miles

1 ½ 0 1 2 3 4 5 6 7

Yards

1000 0 2000 4000 6000 8000 10000

CONTIGUOUS ZONE (see note X)

34° 30'

25'

20'

10' 05' 76°

1040.1 X 821.1 mm

Portsmouth Island to Beaufort

SOUNDINGS IN FEET - SCALE 1:80,000

11544

ED./NO. 40

NSN 7642014010169 NGA REFERENCE NO. 11AHA11544

EMERGENCY INFORMATION

VHF Marine Radio channels for use on the waterways:

Channel 6 – Inter-ship safety communications.
Channel 9 – Communications between boats and ship-to-coast.
Channel 13 – Navigation purposes at bridges, locks, and harbors.
Channel 16 – Emergency, distress and safety calls to Coast Guard and others, and to initiate calls to other vessels. Contact the other vessel, agree to another channel, and then switch.
Channel 22A – Calls between the Coast Guard and the public. Severe weather warnings, hazards to navigation and safety warnings are broadcast here.
Channels 68, 69, 71, 72 and 78A – Recreational boat channels.

Getting and Giving Help — Signal other boaters using visual distress signals (flares, orange flag, lights, arm signals); whistles; horns; and on your VHF radio. You are required by law to help boaters in trouble. Respond to distress signals, but do not endanger yourself.

Distress Call Procedures

- Make sure radio is on.
- Select Channel 16.
- Press/Hold the transmit button.
- Clearly say: "MAYDAY, MAYDAY, MAYDAY."
- Also give: Vessel Name and/or Description; Position and/or Location; Nature of Emergency; Number of People on Board.
- Release transmit button.
- Wait for 10 seconds — If no response Repeat MAYDAY call.

HAVE ALL PERSONS PUT ON LIFE JACKETS!

All Hazards NOAA Weather Radio NOAA's National Weather Service

NOAA Weather Radio All Hazards (NWR) is a nationwide network of radio stations broadcasting continuous weather information directly from the nearest National Weather Service office. NWR broadcasts official Weather Service warnings, watches, forecasts and other hazard information 24 hours a day, 7 days a week.
http://www.nws.noaa.gov/nwr/

Quick References

Nautical chart related products and information	—	**http://www.nauticalcharts.noaa.gov**
Online chart viewer	—	**http://www.nauticalcharts.noaa.gov/mcd/NOAAChartViewer.html**
Report a chart discrepancy	—	**http://ocsdata.ncd.noaa.gov/idrs/discrepancy.aspx**
Chart and chart related inquiries and comments	—	**http://ocsdata.ncd.noaa.gov/idrs/inquiry.aspx?frompage=ContactUs**
Chart updates (LNM and NM corrections)	—	**http://www.nauticalcharts.noaa.gov/mcd/updates/LNM_NM.html**
Coast Pilot online	—	**http://www.nauticalcharts.noaa.gov/nsd/cpdownload.htm**
Tides and Currents	—	**http://tidesandcurrents.noaa.gov**
Marine Forecasts	—	**http://www.nws.noaa.gov/om/marine/home.htm**
National Data Buoy Center	—	**http://www.ndbc.noaa.gov/**
NowCoast web portal for coastal conditions	—	**http://www.nowcoast.noaa.gov/**
National Weather Service	—	**http://www.weather.gov/**
National Hurrican Center	—	**http://www.nhc.noaa.gov/**
Pacific Tsunami Warning Center	—	**http://ptwc.weather.gov/**
Contact Us	—	**http://www.nauticalcharts.noaa.gov/staff/contact.htm**

twitter —— For the latest news from Coast Survey, follow **@nauticalcharts**



This Booklet chart has been designed for duplex printing (printed on front and back of one sheet). If a duplex option is not available on your printer, you may print each sheet and arrange them back-to-back to allow for the proper layout when viewing.

NOAA's Office of Coast Survey The Nation's Chartmaker